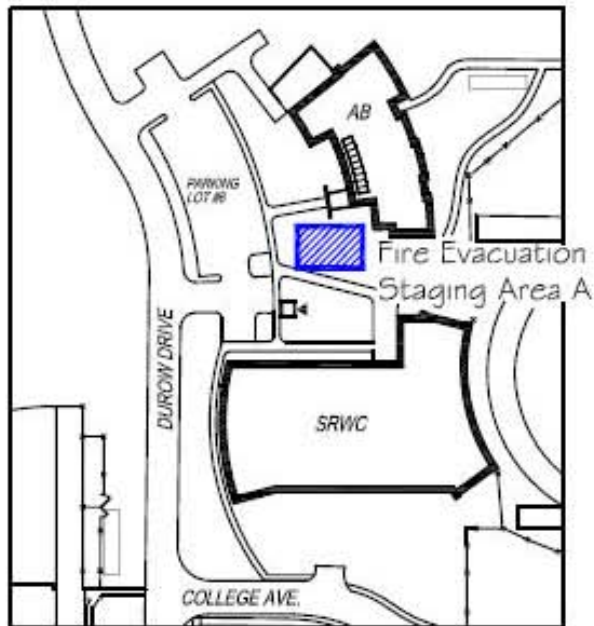
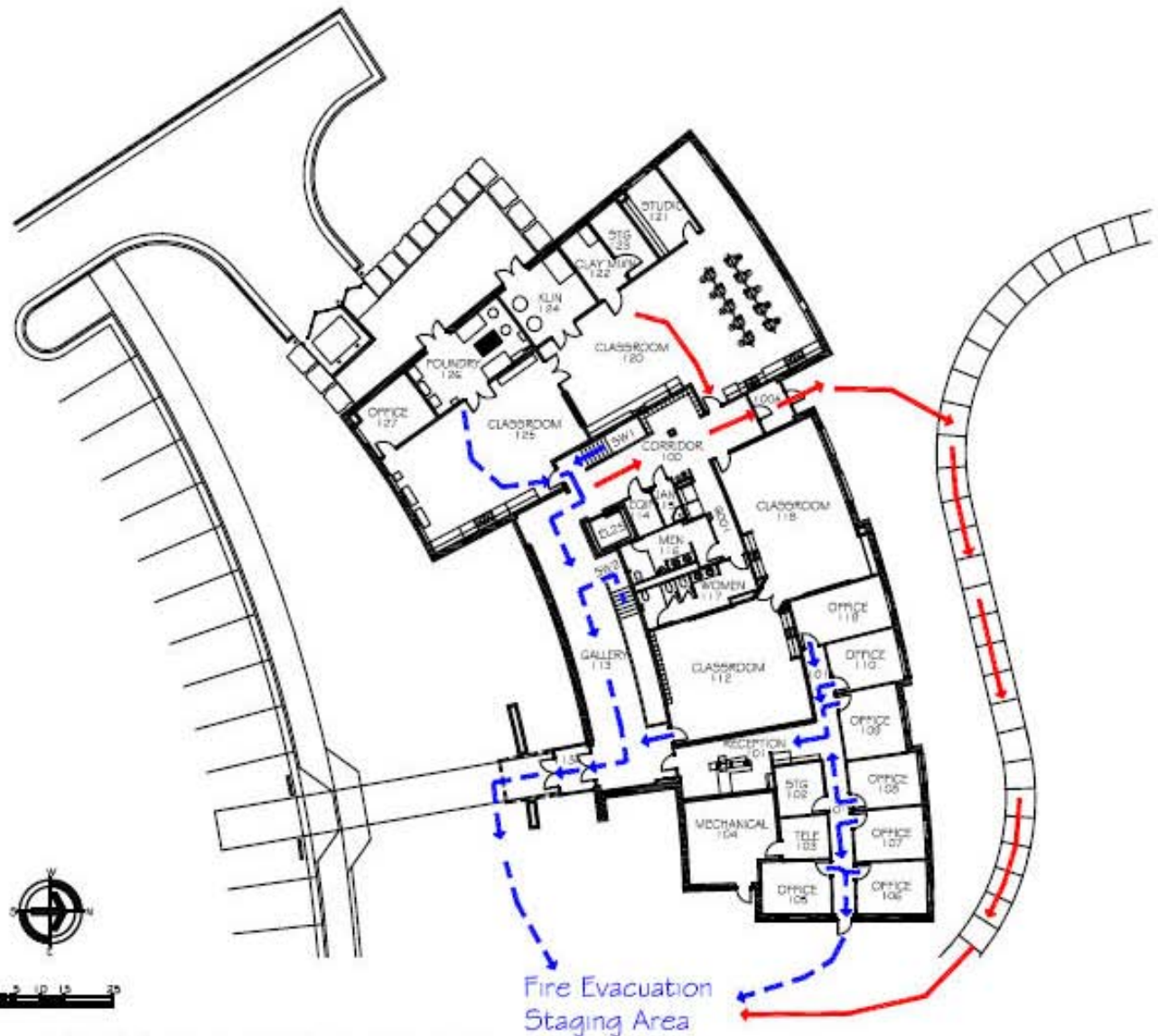


FIRE EVACUATION PLAN



SITE MAP



FIRST FLOOR PLAN

REV: 04-05 NJG 05-05 NJG

ART BUILDING

DEPARTMENT OF FACILITIES SERVICES
**WASHBURN
UNIVERSITY**
1745 SW DUROW DRIVE
TOPEKA, KANSAS

DATE: JUNE, 2004

DRAWN BY: NJG

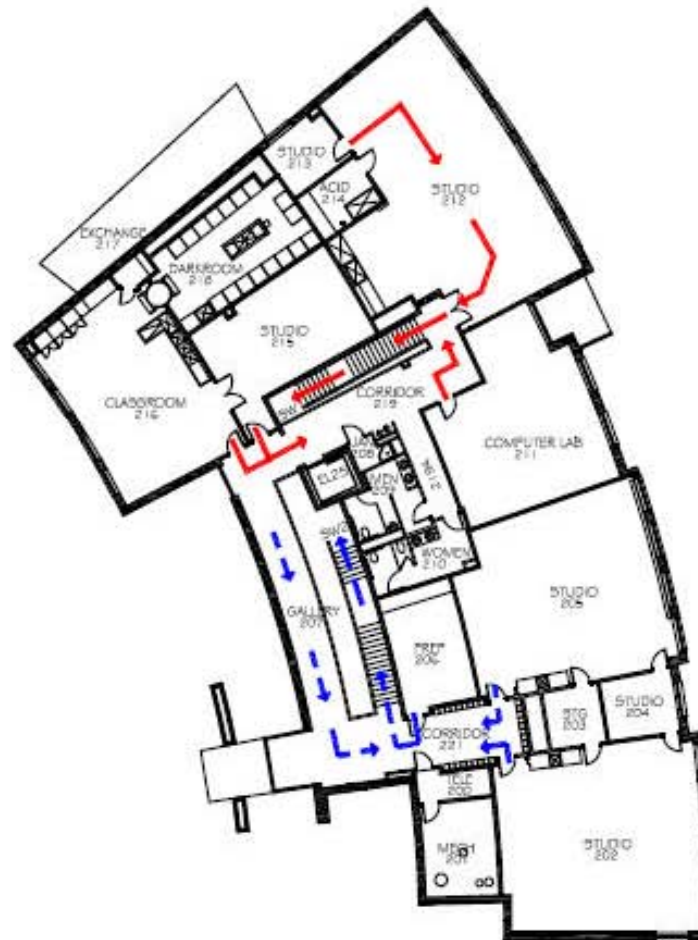
SHEET NO.

OF SHEETS

DRAWING NO.

38a

FIRE EVACUATION PLAN



Fire Evacuation
Staging Area

SECOND FLOOR PLAN



REV: 04-05 NUG 05-05 NUG

ART BUILDING

DEPARTMENT OF FACILITIES SERVICES
WASHBURN
UNIVERSITY
1746 SW DUROW DRIVE
TOPEKA, KANSAS

DATE: JUNE, 2004

DRAWN BY: NUG

SHEET NO.

OF SHEETS

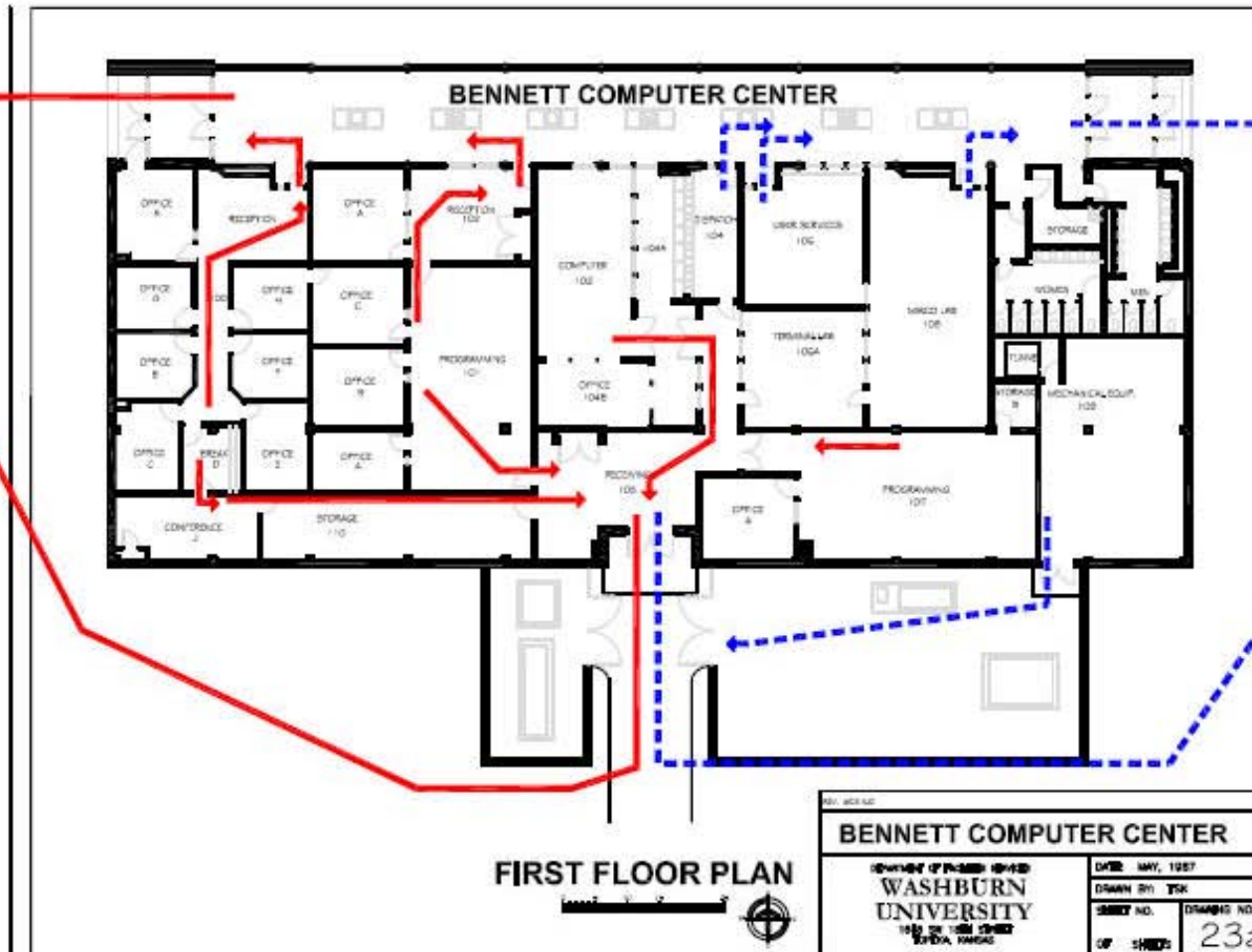
DRAWING NO.

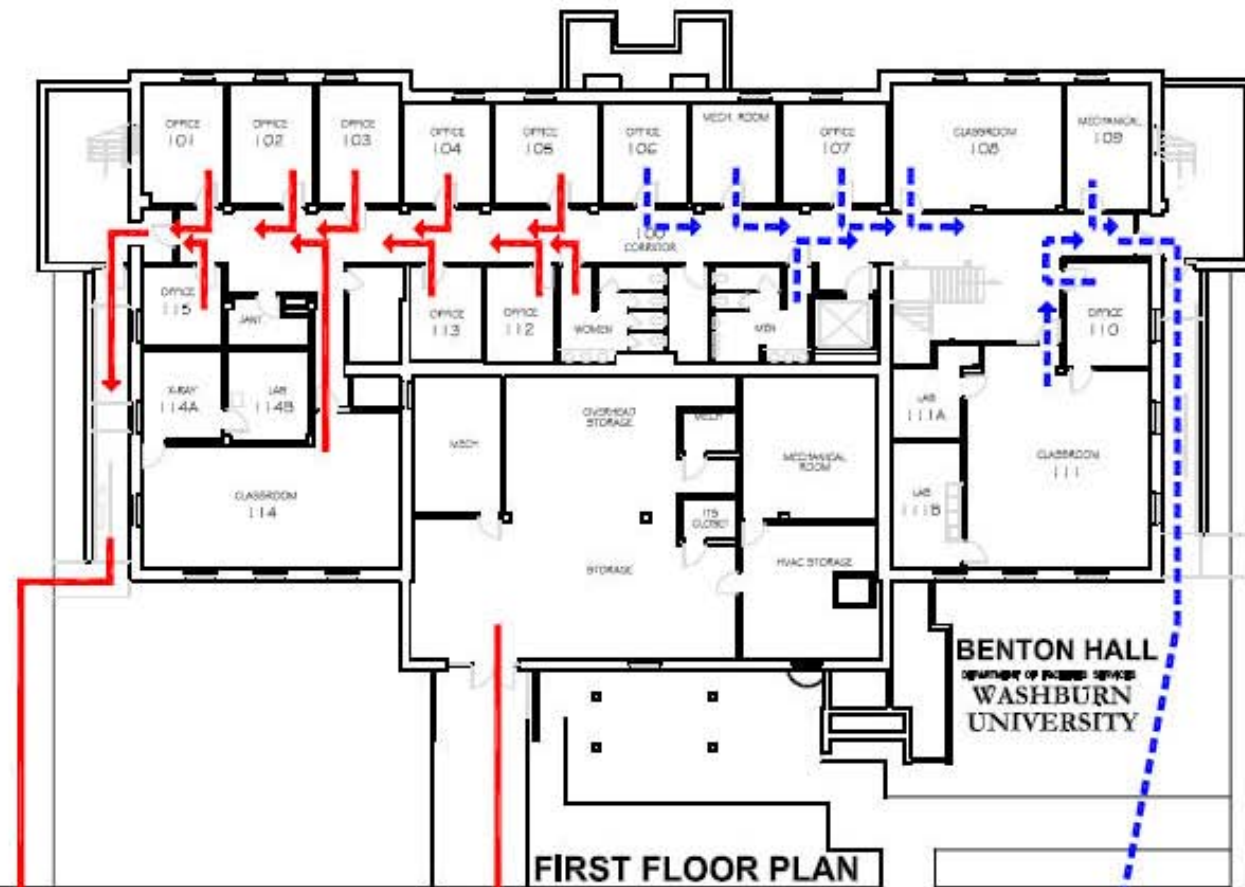
38b

Evacuation Route

Evacuation Staging
Red Route N.W.
Evacuation Staging

Evacuation Staging
Blue Route N.E.
Evacuation Staging





Fire Evacuation Plan

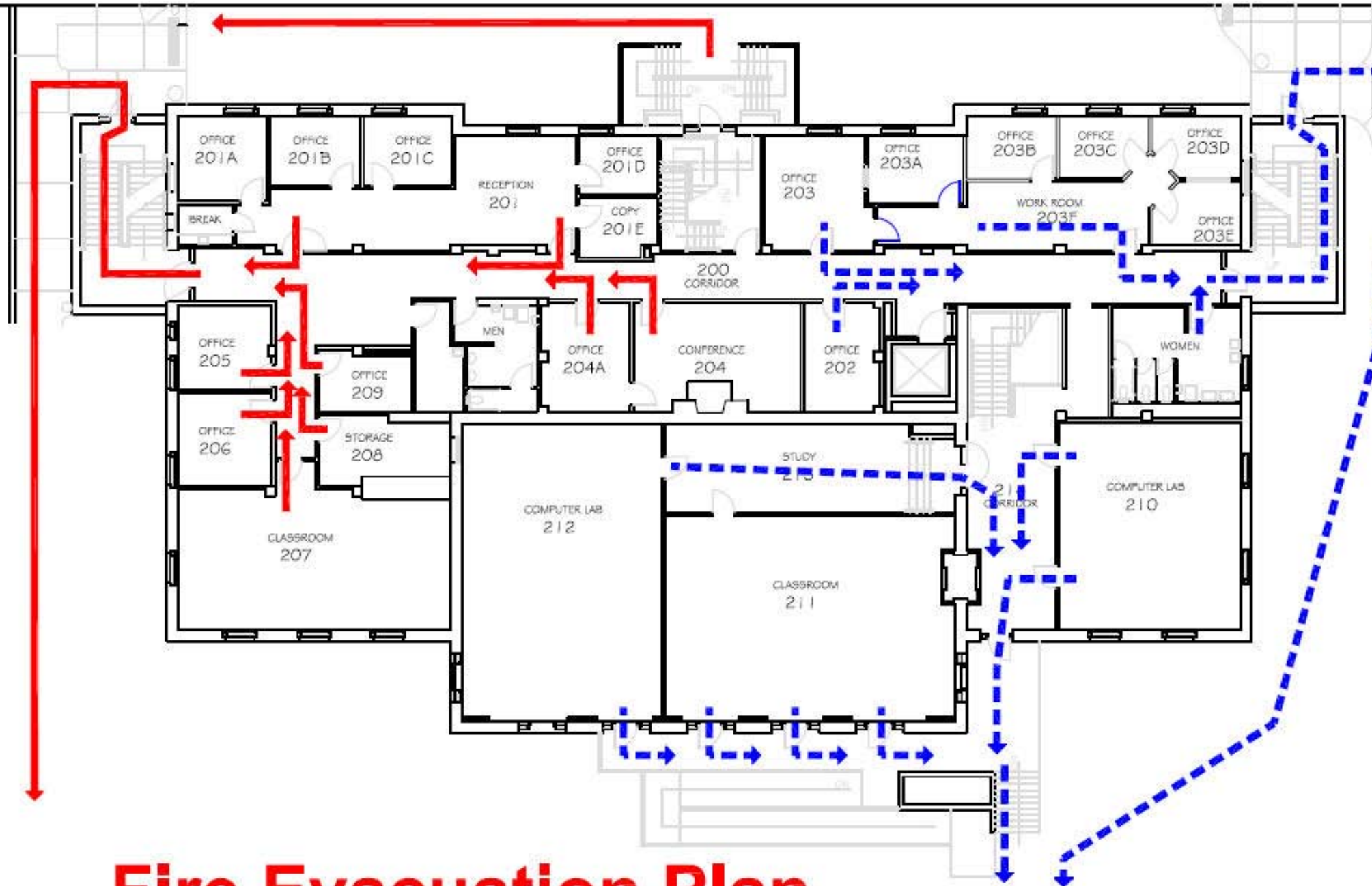
Sidewalk / Fire Lane

Evacuation Staging Site "A" West Side Grass Area -Red Route



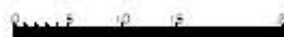
Evacuation Staging Site "B" South Side Grass Area-Blue Route

Henderson Learning Center



Fire Evacuation Plan

SECOND FLOOR PLAN



REV. 1-28-82 12-28-82 3-27-83 12-28-83 12-28-83 3-27-84 3-27-84 4-03-85 05-04-86

BENTON HALL

DEPARTMENT OF FACILITIES SERVICES
WASHBURN
UNIVERSITY
 1830 SW JEWELL
 TOPEKA, KANSAS

DATE: APRIL, 1977

DRAWN BY: M. WILLIAMS

SHEET NO.

DRAWING NO.

OF SHEETS

11b



Fire Evacuation Plan

THIRD FLOOR PLAN



18-47 E.C.P. 2-21 J.K. 7-59 G.W. 8-53 L.H. 8-54 L.H. 9-75 K.J.
REV. 5-77 N.W. 9-89 K.C.T. 4-03 N.G.

BENTON HALL

DEPARTMENT OF FACILITIES SERVICES
WASHBURN
UNIVERSITY
 1830 SW JEWELL
 TOPEKA, KANSAS

DATE: MAY, 1939

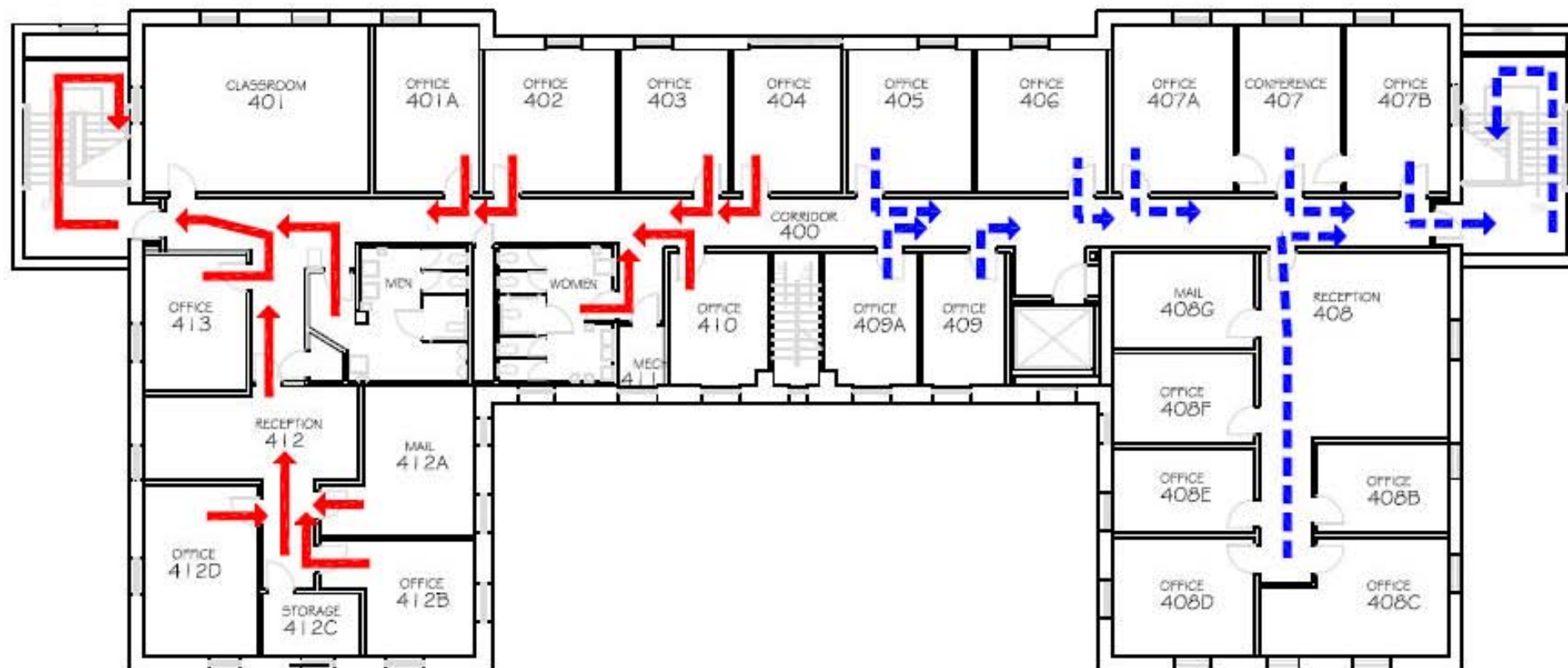
DRAWN BY: LLOYD DUROW

SHEET NO.

DRAWING NO.

OF SHEETS

11c



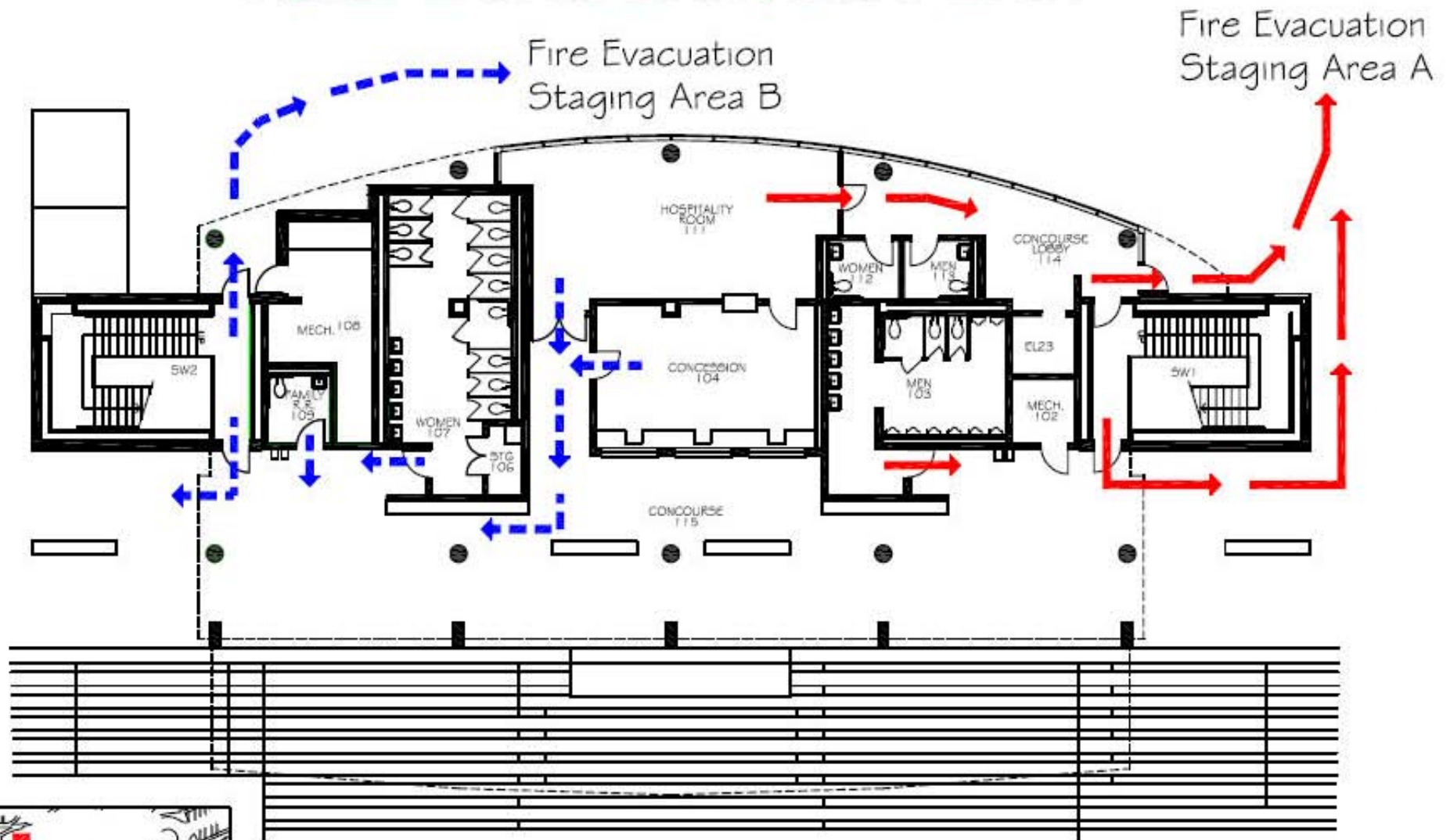
FOURTH FLOOR PLAN



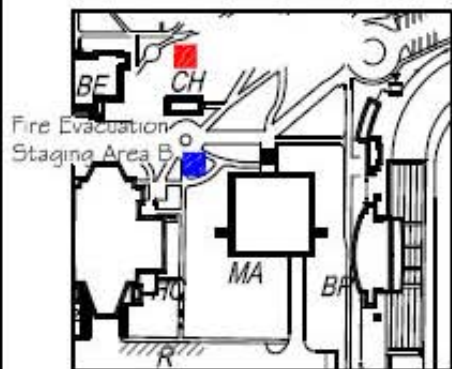
Fire Evacuation Plan

<small>12.47 E.C.D. 2.51 D.L. 7.59 G.W. 8.53 L.O.T. 5.54 R.T. 9.75 A.L. REV. 8.77 M.W. 9.82 K.C.T. 7.84 K.C.T. 9.86 K.C.T. 4.03 M.B.</small>	
BENTON HALL	
DEPARTMENT OF FACILITIES SERVICES WASHBURN UNIVERSITY 1830 SW JEWELL TOPEKA, KANSAS	
DATE: MAY, 1939	DRAWN BY: LLOYD DUROW
SHEET NO.	DRAWING NO.
OF SHEETS	11d

FIRE EVACUATION PLAN



FIRST FLOOR PLAN



SITE PLAN

REV. 05-05-11-03

BIANCHINO PAVILLION

DEPARTMENT OF FACILITIES SERVICES
WASHBURN UNIVERSITY
 1924 SW BOSWELL
 TOPEKA, KANSAS

DATE: MAY, 2003

DRAWN BY: NJG

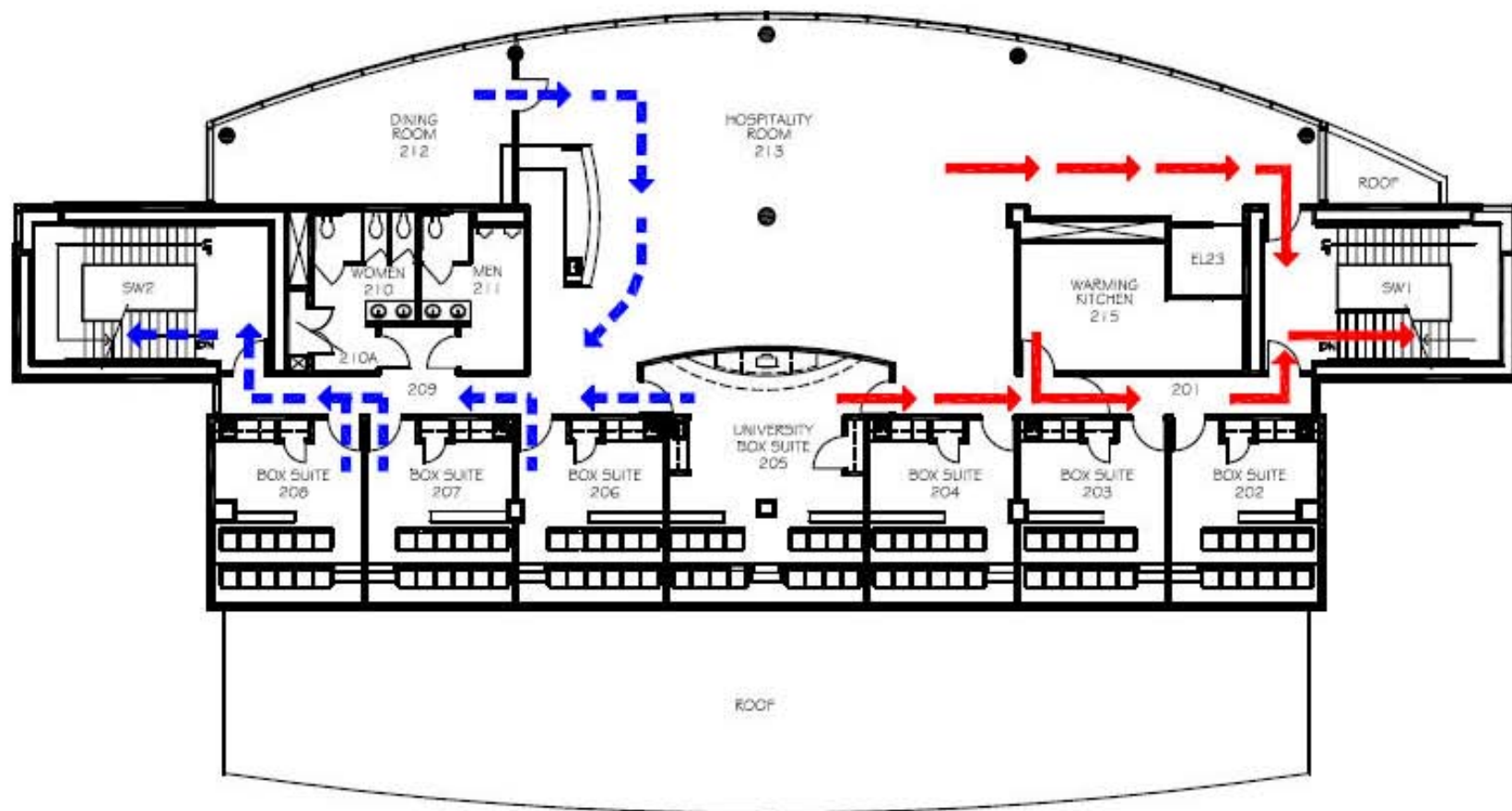
SHEET NO.

DRAWING NO.

OF SHEETS

12b

FIRE EVACUATION PLAN



SECOND FLOOR PLAN



REV: 05-05 NJG

BIANCHINO PAVILLION

DEPARTMENT OF FACILITIES SERVICES
WASHBURN
UNIVERSITY
 1924 SW BOSWELL
 TOPEKA, KANSAS

DATE: MAY, 2003

DRAWN BY: NJG

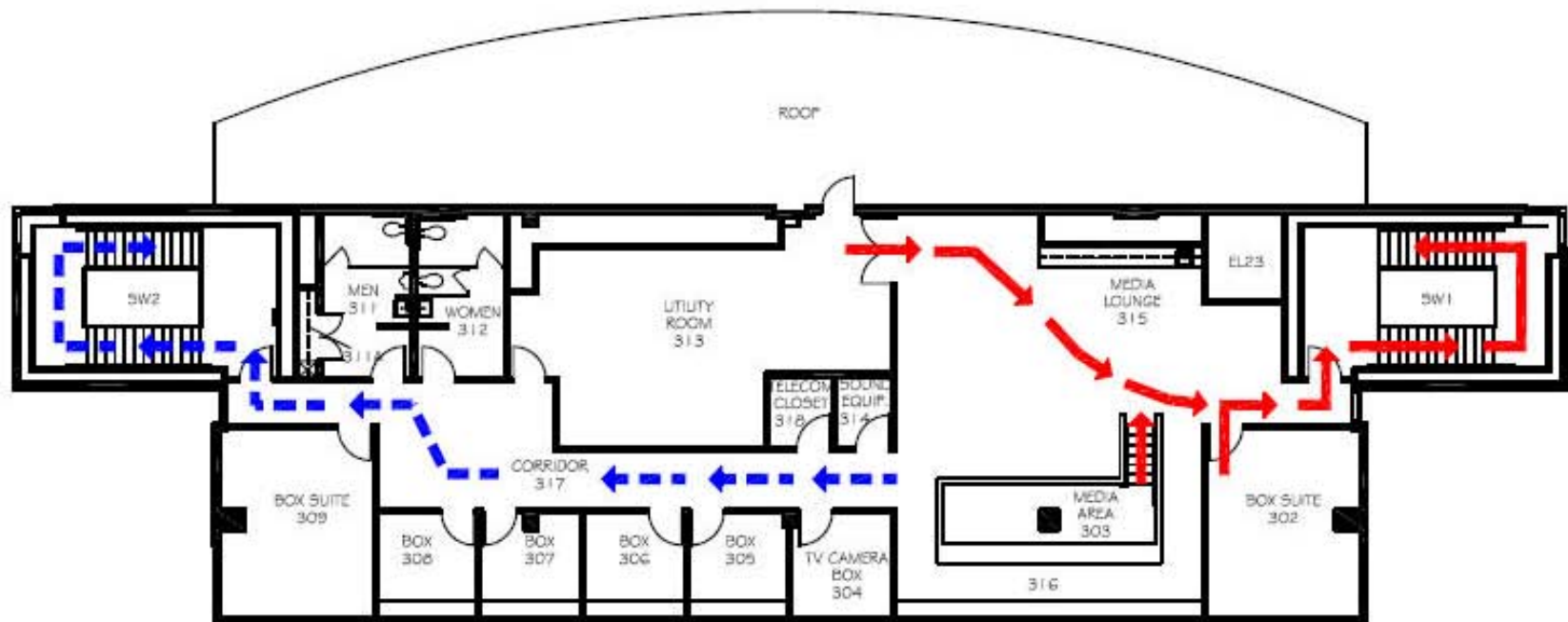
SHEET NO.

OF SHEETS

DRAWING NO.

12c

FIRE EVACUATION PLAN



THIRD FLOOR PLAN



REV. 05-08 NJG

BIANCHINO PAVILLION

DEPARTMENT OF FACILITIES SERVICES

**WASHBURN
UNIVERSITY**

1924 SW BOSMELL
TOPEKA, KANSAS

DATE: MAY, 2003

DRAWN BY: NJG

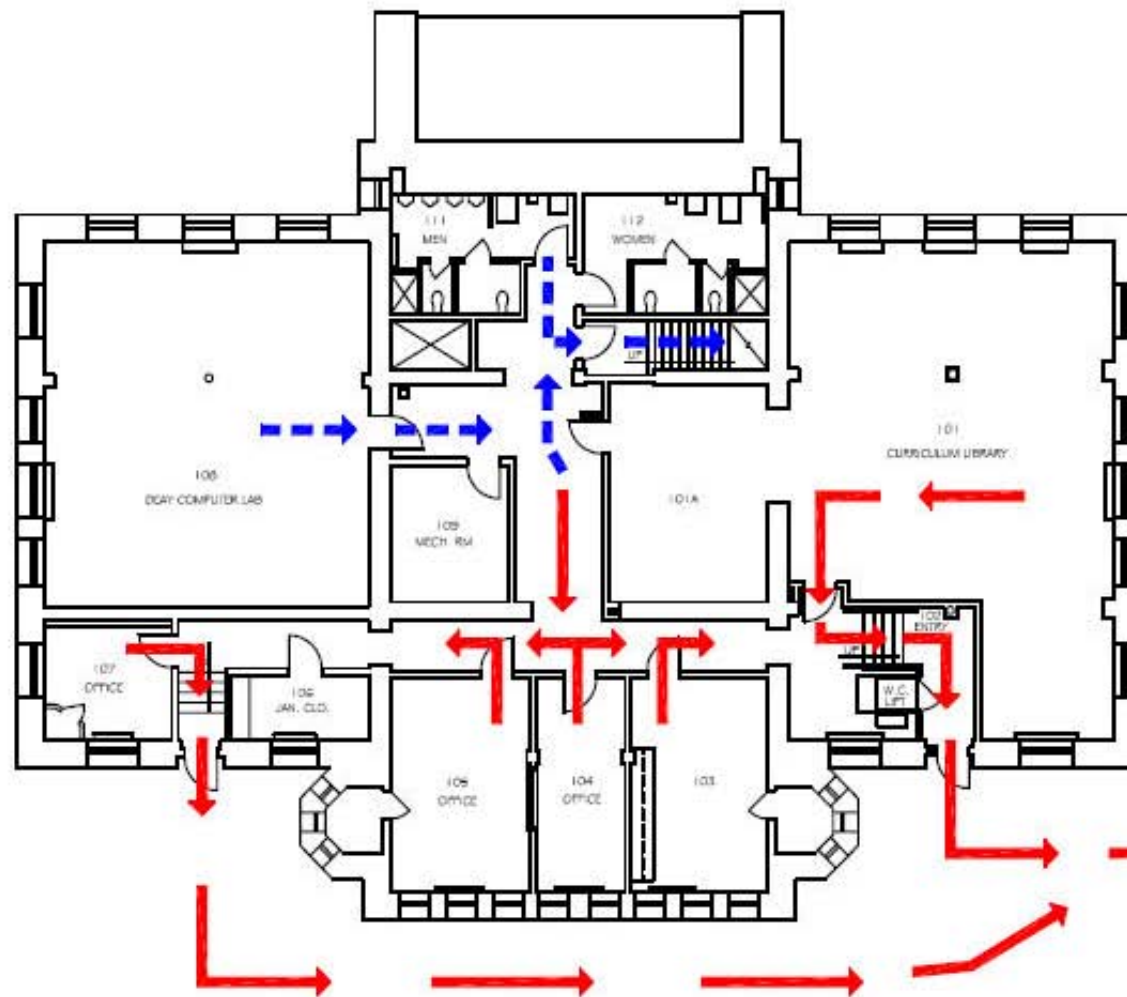
SHEET NO.

OF SHEETS

DRAWING NO.

12d

FIRE EVACUATION PLAN



Fire Evacuation
Staging Area A

FIRST FLOOR PLAN

0 5 10 15 20 25



REV: SW4 L.M., SW5 L.M. 12-05 M.L.R. 3-02 RUG 05-05 RUG

CARNEGIE HALL

DEPARTMENT OF FACILITIES SERVICES
WASHBURN
UNIVERSITY
1675 SW 18TH STREET
TOPEKA, KANSAS

DATE: JUNE, 1967

DRAWN BY: DAVIDSON

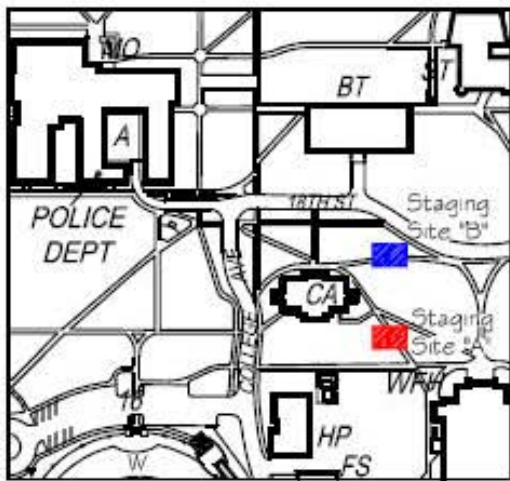
SHEET NO.

DRAWING NO.

OF SHEETS

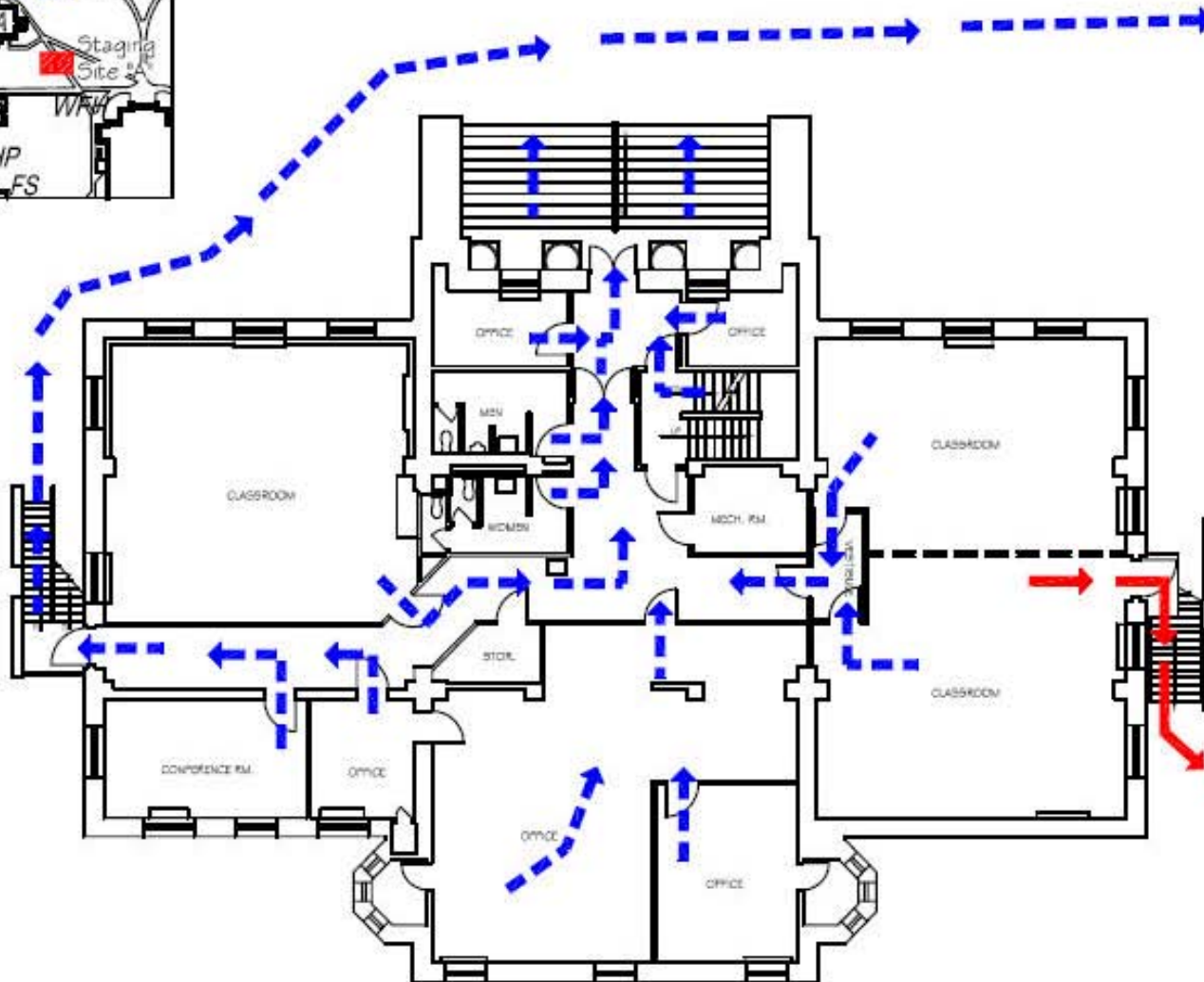
4a

FIRE EVACUATION PLAN



SITE PLAN

Fire Evacuation
Staging Area B



Fire Evacuation
Staging Area A



SECOND FLOOR PLAN



REV. 005 L.M. 0-02 RUG 05-05 RUG

CARNEGIE HALL

DEPARTMENT OF FACILITIES SERVICES
**WASHBURN
UNIVERSITY**
1675 SW 18TH STREET
TOPEKA, KANSAS

DATE: JUNE, 1967

DRAWN BY: DAVIDSON

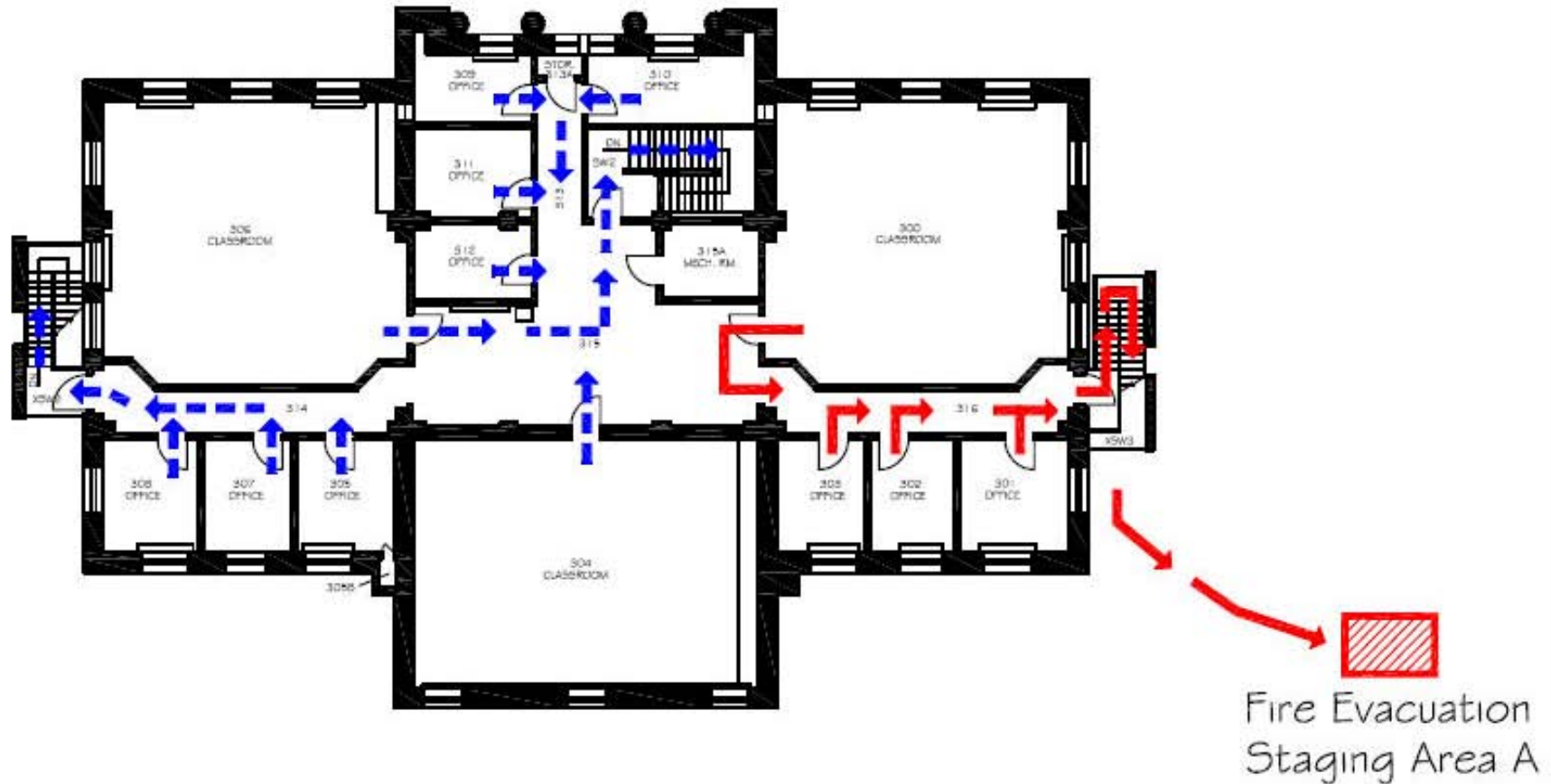
SHEET NO.

DRAWING NO.

OF SHEETS

4b

FIRE EVACUATION PLAN



THIRD FLOOR PLAN



REV. 2005 L.M. 12-00 M.L.R. 5-02 JUG. 05-05 AUG.

CARNEGIE HALL

DEPARTMENT OF FACILITIES SERVICES
WASHBURN
UNIVERSITY
 1675 SW 18TH STREET
 TOPEKA, KANSAS

DATE: JUNE, 1967

DRAWN BY: DAVIDSON

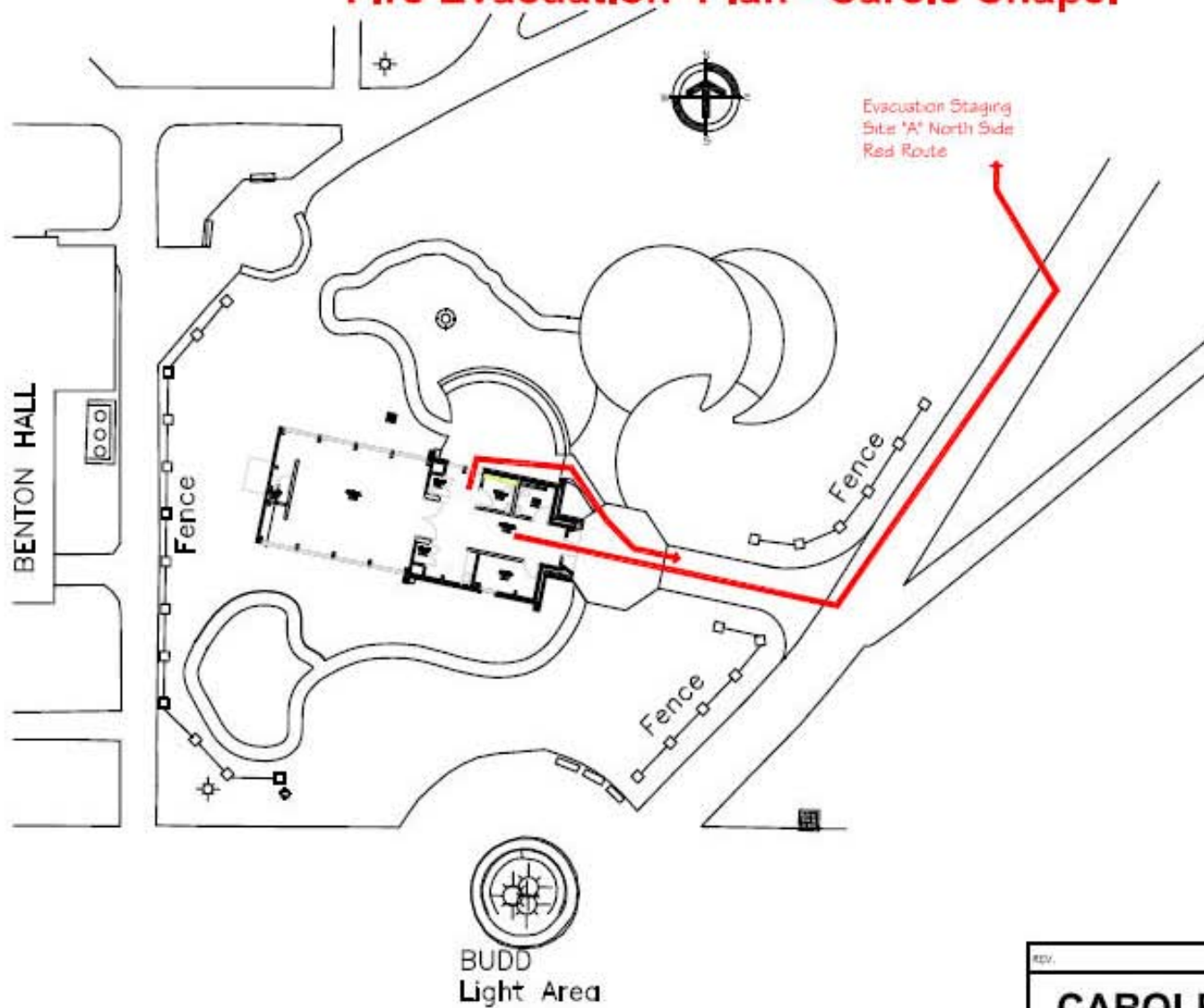
SHEET NO.

DRAWING NO.

OF SHEETS

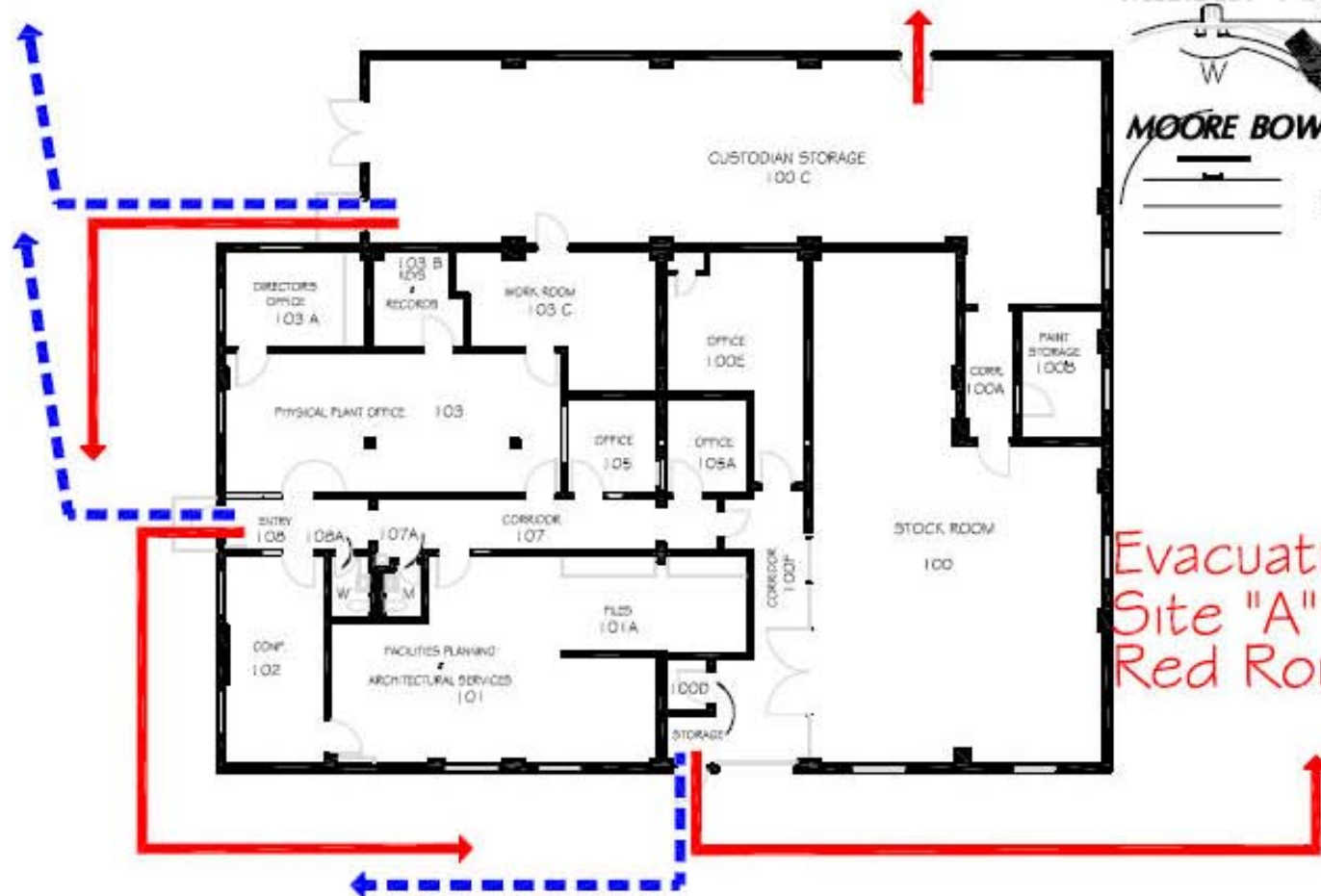
4c

Fire Evacuation Plan - Carole Chapel

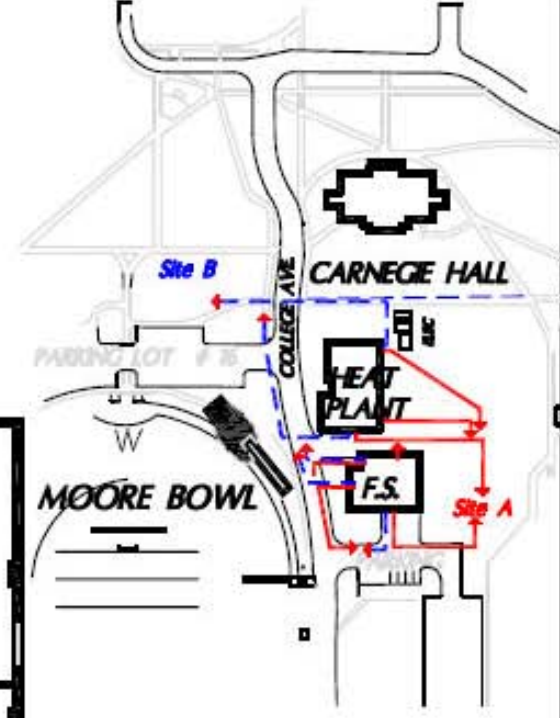


REV.	
CAROLE CHAPEL	
DEPARTMENT OF FACILITIES SERVICES WASHBURN UNIVERSITY TOPEKA, KANSAS	DATE: MAY, 2004
	DRAWN BY: NJG
	SHEET NO. DRAWING NO.
OF SHEETS	2 a

Evacuation Staging
Site "B" North West
Blue Route



Evacuation Staging
Site "A" East Side
Red Route

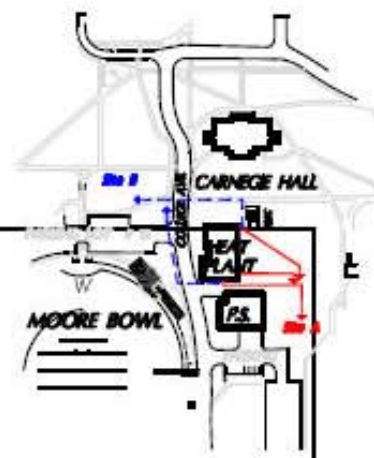
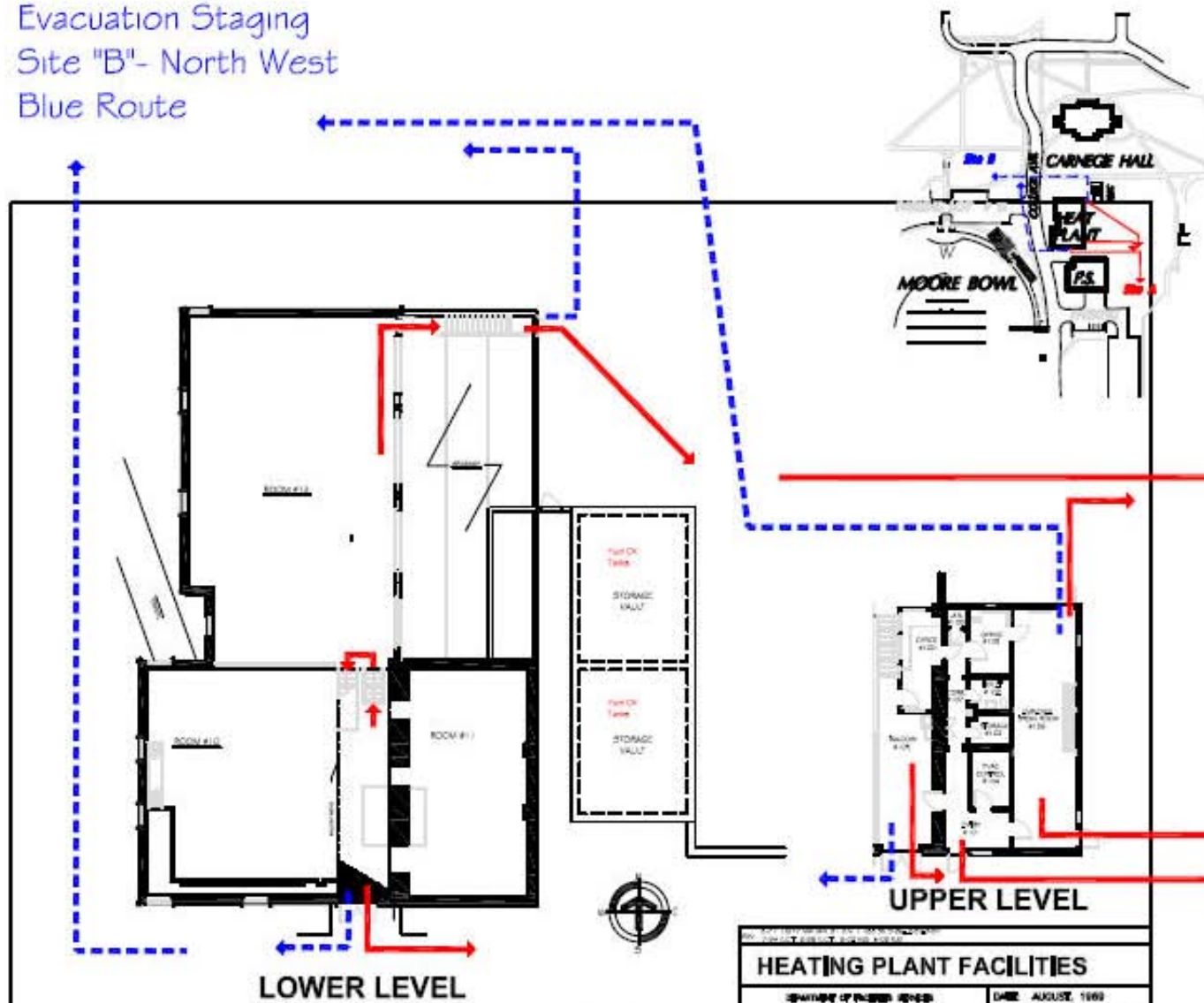


FLOOR PLAN



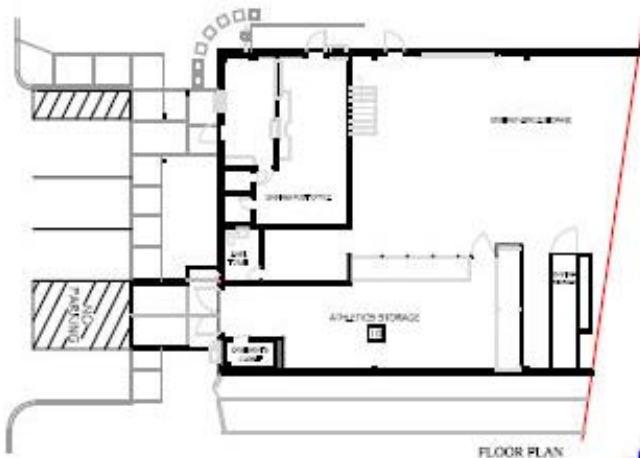
REV. 1/77 MW 787 12-56 M.L.R. 11-80 K.C.T. 9-GR.N.S.	
FACILITIES SERVICES OFFICE	
DEPARTMENT OF FACILITIES SERVICES WASHBURN UNIVERSITY 1859 SW COLLEGE TOPEKA, KANSAS	DATE: AUGUST, 1969
	DRAWN BY: BILL WHITE
	SHEET NO. DRAWING NO.
	OF SHEETS 6a

Evacuation Staging
Site "B"- North West
Blue Route



Evacuation Staging
Site "A" East Side
Red Route-East of Building

HEATING PLANT FACILITIES			
WASHBURN UNIVERSITY			
1501 OH COLLEGE			
VENUE, KANSAS			
DATE: AUGUST, 1989	DRAWN BY: DELL HENKE	SHEET NO. 5a	
OF 5 SHEETS		DRAWING NO.	

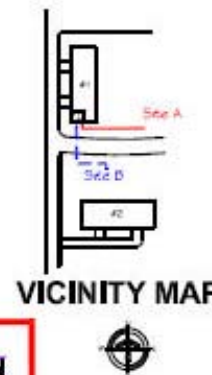


Evacuation Staging
Site "B" South Side
Grass Lot-Blue Route



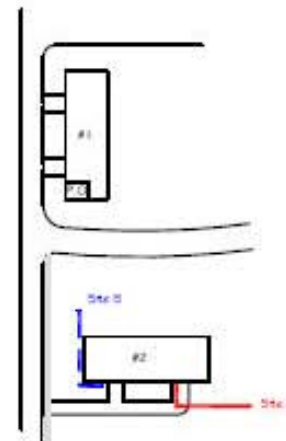
Evacuation Staging
Site "A" East Side
Parking Lot-Red Route

FLOOR PLAN



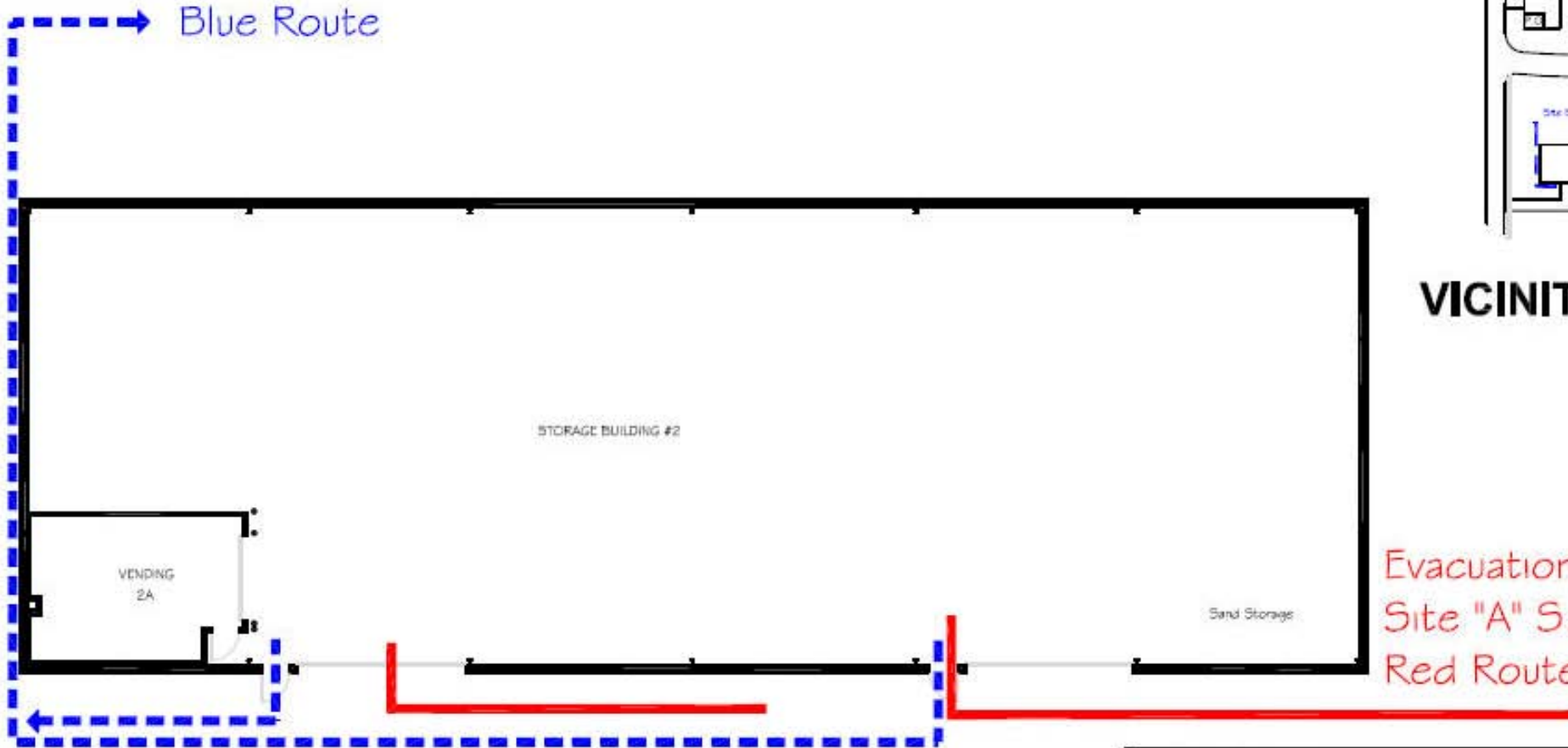
MAINTENANCE BUILDING 1			
DEPARTMENT OF PUBLIC SERVICE WASHBURN UNIVERSITY 100 DE CORRAL ESPEN, KANSAS		DATE: JULY, 1987	
DRAWN BY: GARESON		SHEET NO.	DRAWING NO.
OF SHEETS			21a

Evacuation Staging
Site "B" North Side
Blue Route



VICINITY MAP

Evacuation Staging
Site "A" S.East Side
Red Route

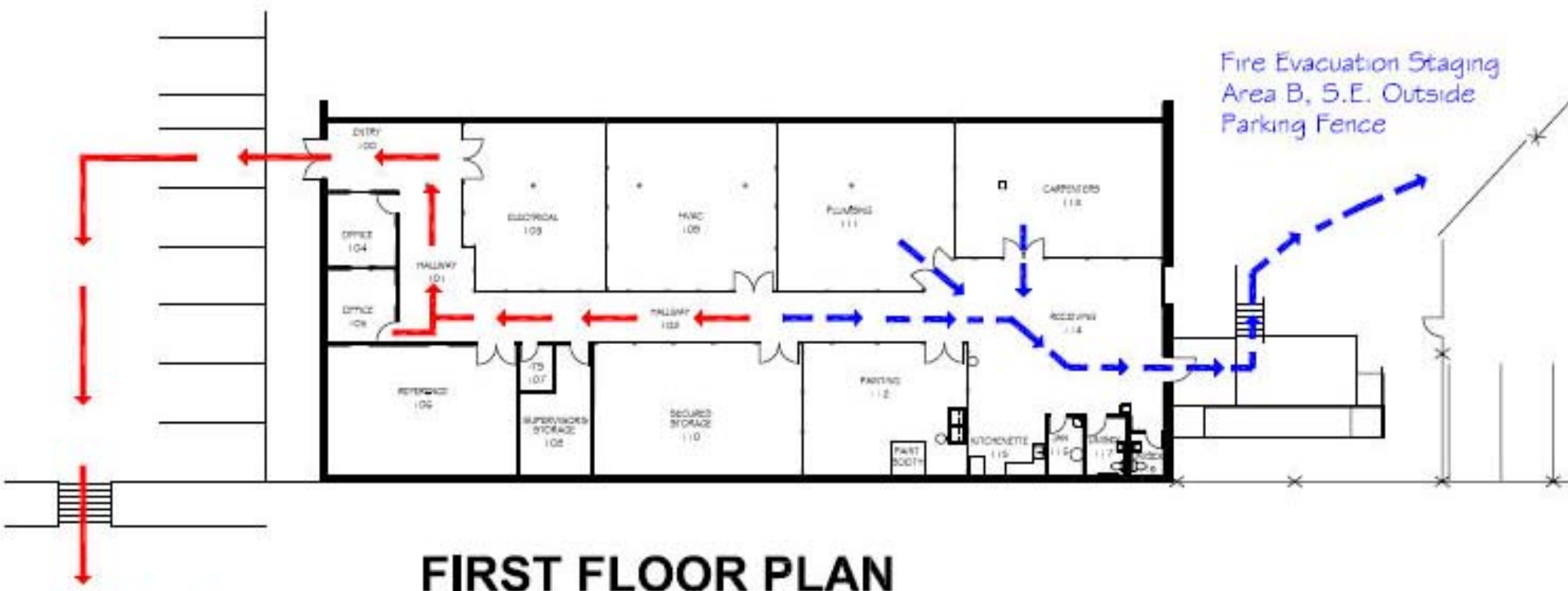


FLOOR PLAN



10-23-70-A.L. 379 S.P. 11-02 NJG REV. 100/277 REV. 07/06/02 15.00 M.L.R. 03/05/02	
MAINTENANCE BUILDING 2	
DEPARTMENT OF FACILITIES SERVICES WASHBURN UNIVERSITY 1934 SW COLLEGE TOPEKA, KANSAS	DATE: NOVEMBER, 2002
	DRAWN BY: NJG
	SHEET NO. OF SHEETS
	DRAWING NO. 30a

FIRE EVACUATION PLAN



FIRST FLOOR PLAN

0 5 10 20 30
SCALE IN FEET



Fire Evacuation
Staging Area A
N.W. by steps to
Roach Hardware

Fire Evacuation Staging
Area B, S.E. Outside
Parking Fence

Note: Supervisors will go to front of
1313 to meet Fire Department

FACILITY MAINT. BLDG. III

DEPARTMENT OF FACILITIES SERVICES
**WASHBURN
UNIVERSITY**
1313 SW 21ST STREET
TOPEKA, KANSAS

DATE: AUGUST, 2005

DRAWN BY: NJG

LOCATION CODE

F4

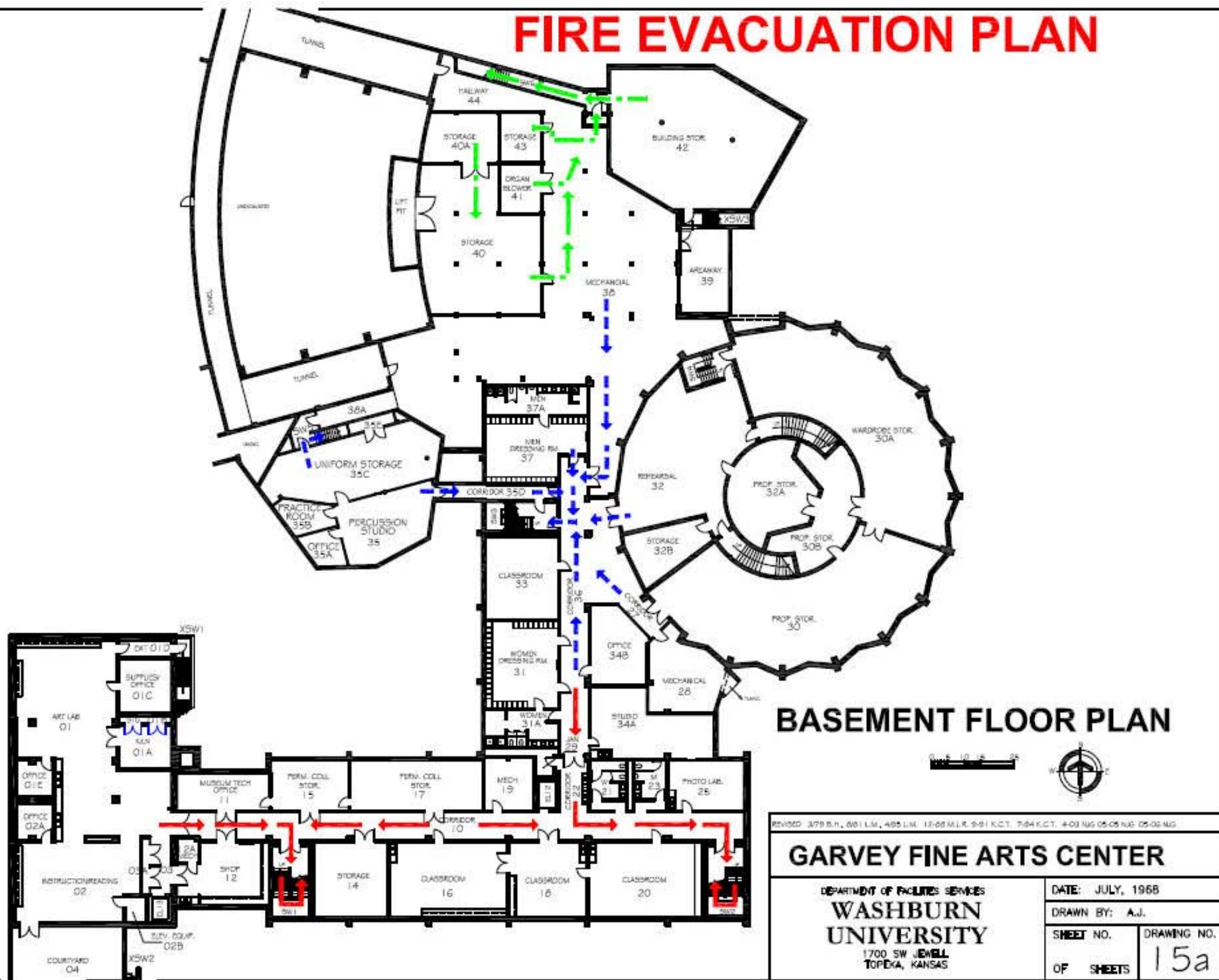
BUILDING NO.

7

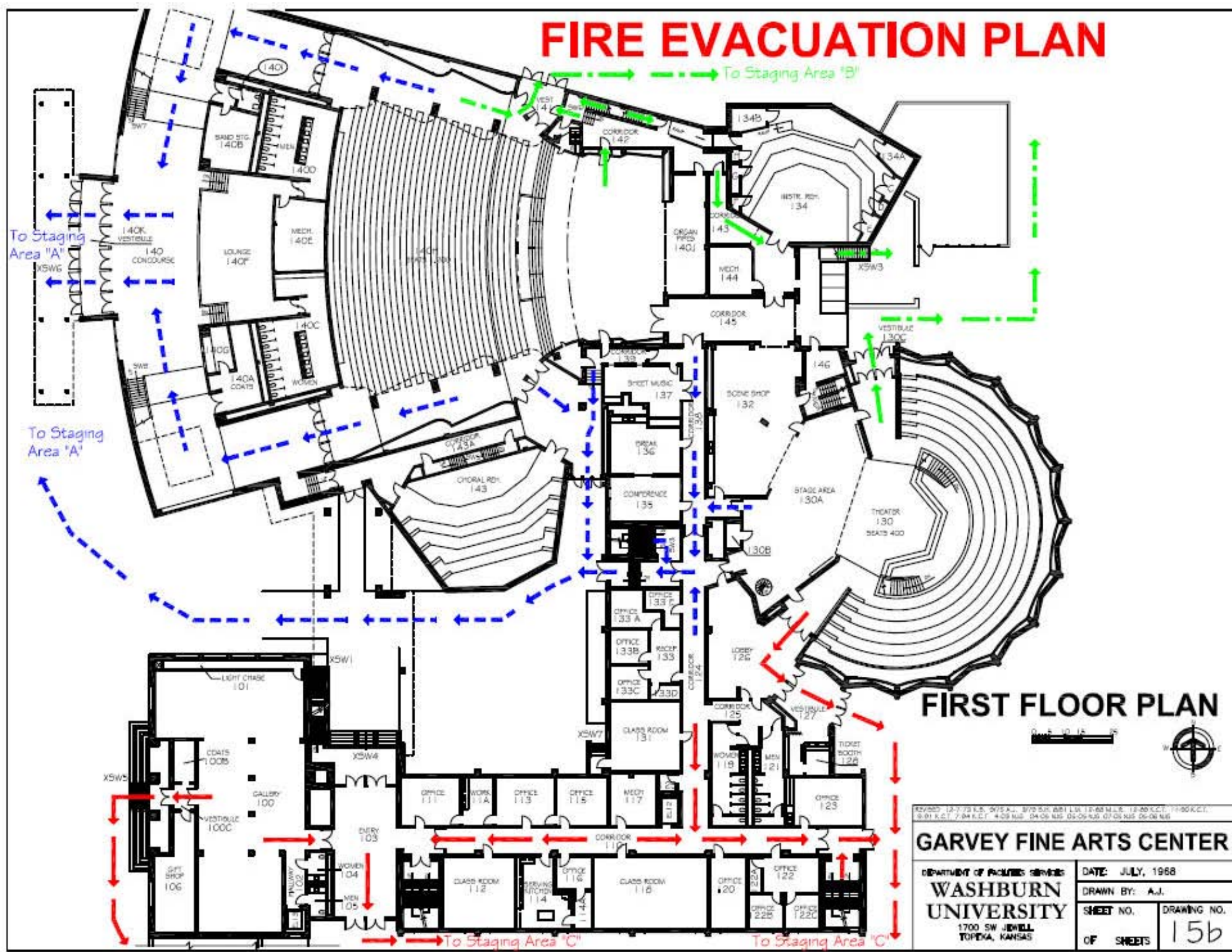
PAGE NO.

20

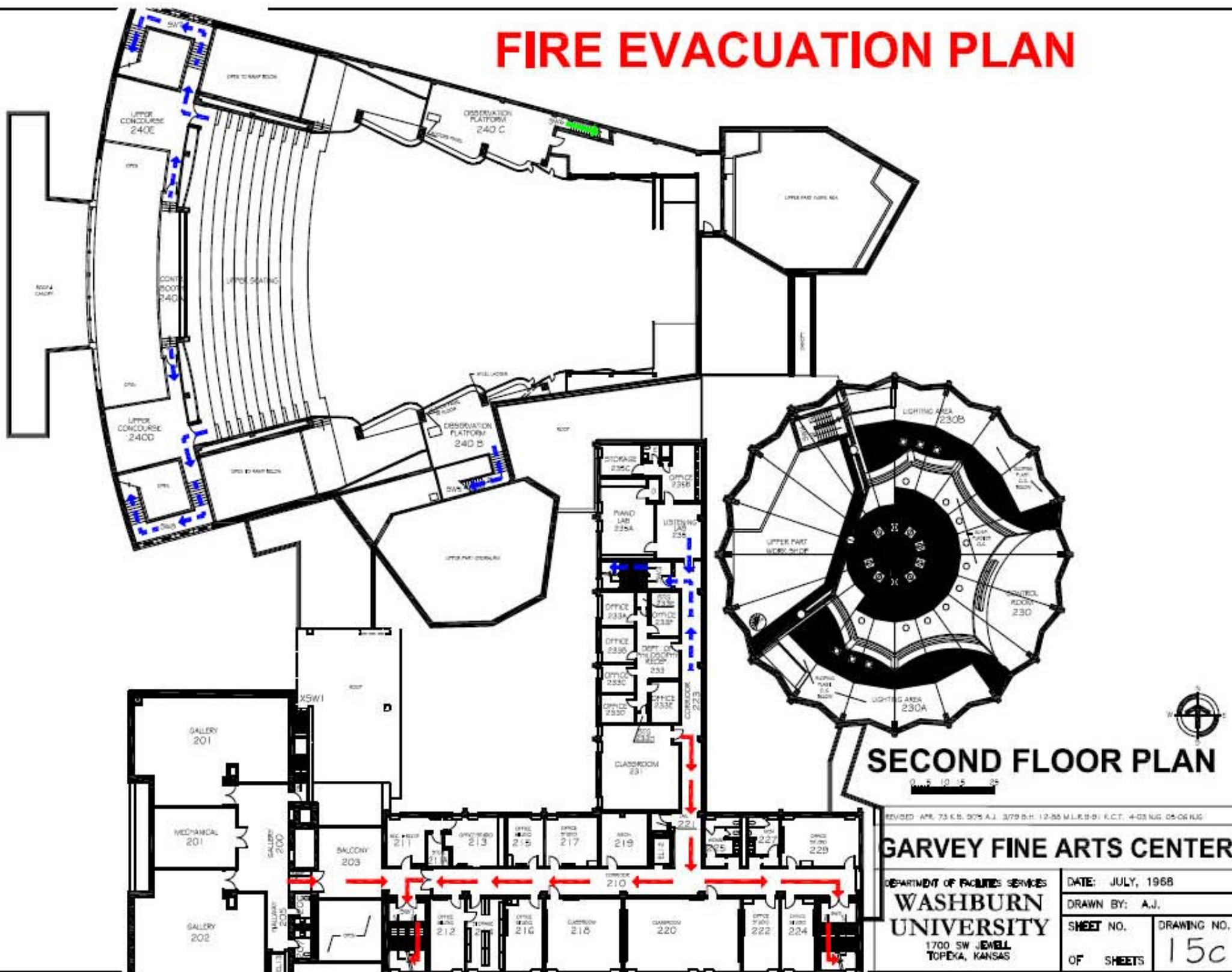
FIRE EVACUATION PLAN



FIRE EVACUATION PLAN



FIRE EVACUATION PLAN



SECOND FLOOR PLAN

REVISED APR. 73 K.S. 275 A.J. 3/79 B.H. 12-85 M.L.R.B. K.C.T. 4-03 R.G. 05-06 R.G.

GARVEY FINE ARTS CENTER

DEPARTMENT OF FACILITIES SERVICES

**WASHBURN
UNIVERSITY**

1700 SW JEWELL
TOPEKA, KANSAS

DATE: JULY, 1968

DRAWN BY: A.J.

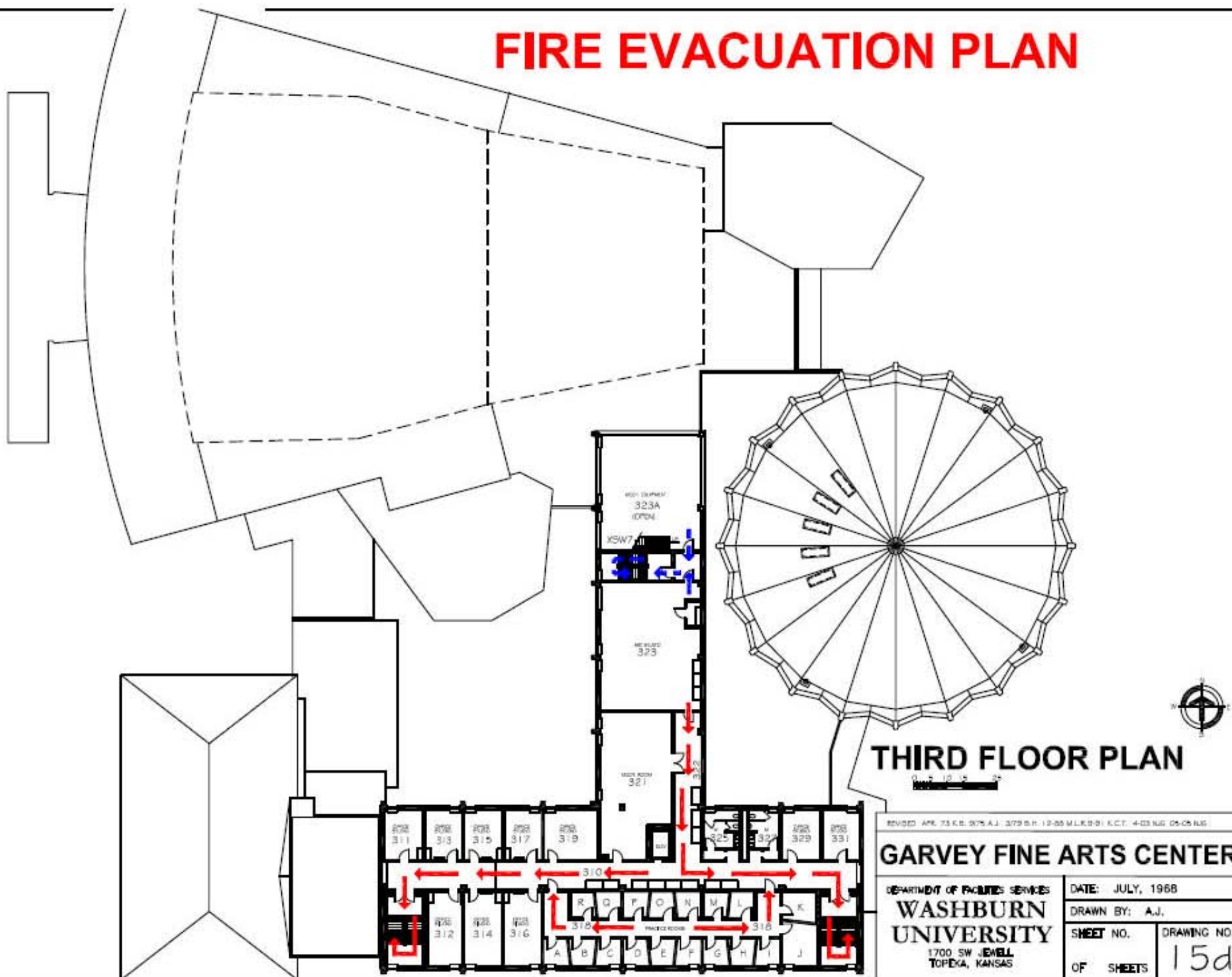
SHEET NO.

OF SHEETS

DRAWING NO.

15c

FIRE EVACUATION PLAN



THIRD FLOOR PLAN

REVISED APR. 73 E.B. 90% A.J. 3/79 B.H. 12-85 M.L.R. 9-91 K.C.T. 4-03 N.G. 05-08 N.G.

GARVEY FINE ARTS CENTER

DEPARTMENT OF FACILITIES SERVICES

**WASHBURN
UNIVERSITY**

1700 SW JEWELL
TOPEKA, KANSAS

DATE: JULY, 1968

DRAWN BY: A.J.

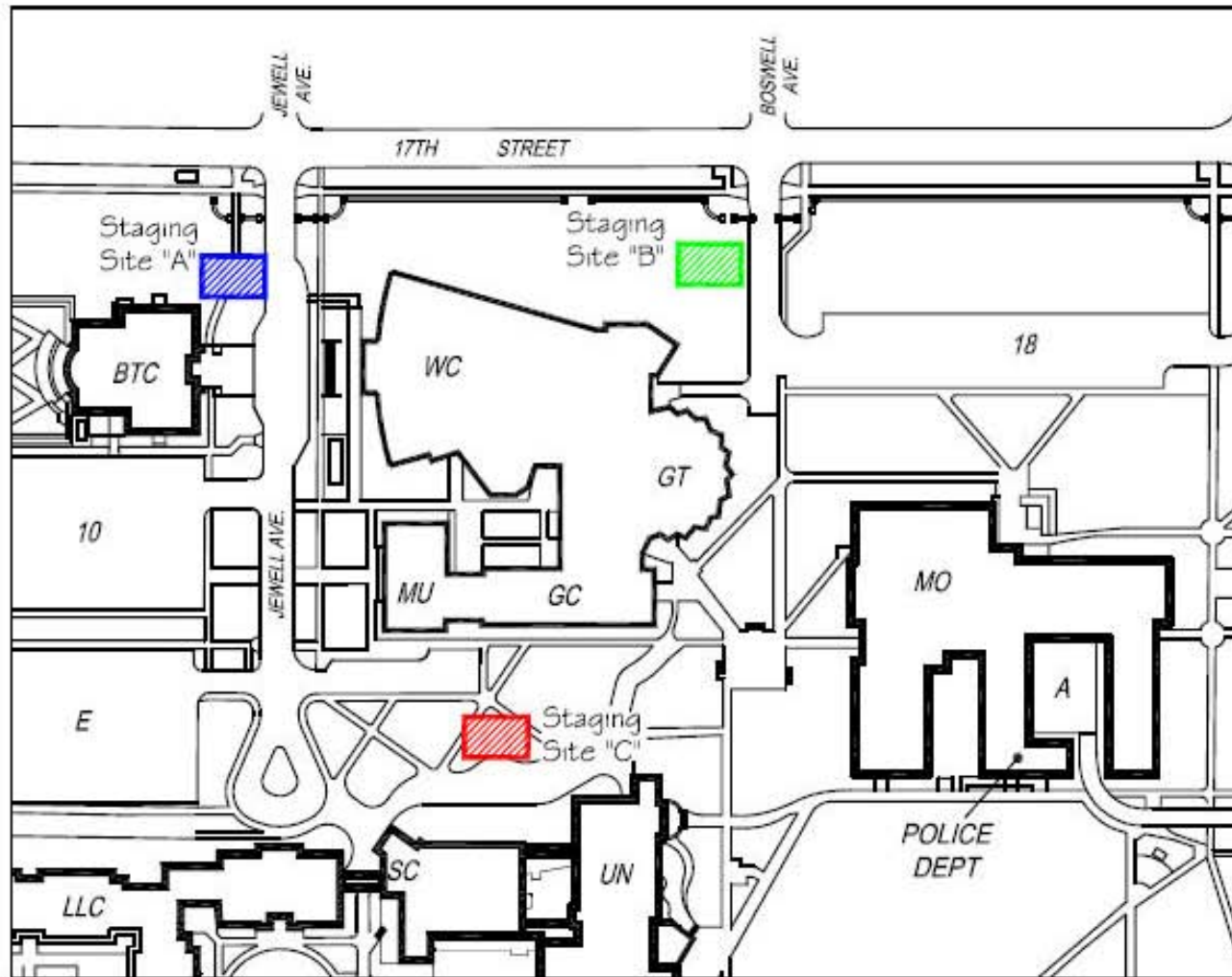
SHEET NO.

OF SHEETS

DRAWING NO.

15d

FIRE EVACUATION PLAN



SITE PLAN



GARVEY FINE ARTS CENTER

DEPARTMENT OF FACILITIES SERVICES

**WASHBURN
UNIVERSITY**

1700 SW JEWELL
TOPEKA, KANSAS

DATE:

DRAWN BY:

SHEET NO.

OF SHEETS

DRAWING NO.

The floor plan shows a complex layout of rooms and corridors. Key areas include:

- Top Section:** TUNNEL, MECH. EQUIP. 12, 14, 16, JAN. A, OFFICE 14, ELIO.
- Left Section:** UNDEC., CLASSROOM 6, 8, 9, ITS MAINTENANCE 1A, STAFFER MEDIA LAB 7, SHOP 19, MECH. EQUIP. 18A.
- Center Section:** CLASSROOM 1B, HEAD IN WALL 1B, STORAGE B, OFFICE A, OFFICE 3, T.V. STUDIO 2A, CONTROL ROOM 25, STORAGE 18E, WOMEN 15, MEN 15.
- Right Section:** RECVING 20, 22, 5, RECVING 23A, B, C, COMPUTER LAB C, LAB A, B, C, D, E, F, G, H, I, J, K, L, M, N, O, P, Q, R, S, T, U, V, W, X, Y, Z.
- Bottom Section:** UNDEC., SW2, SW3, SW4.

Arrows indicate movement paths: Red (top left to center), Green (top right to center), Blue (bottom left to center).

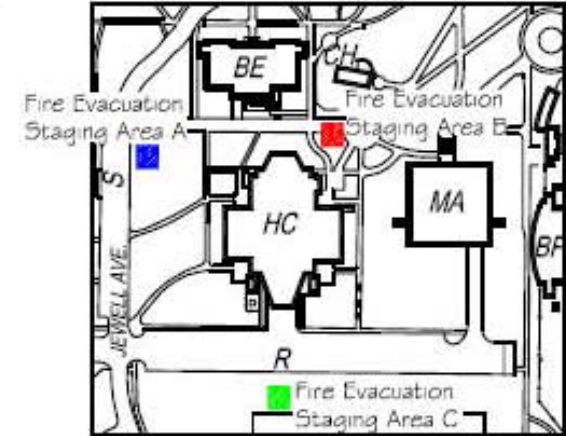
REV. DEC. 73 KR, MAR. 78 BH, FEB. 80 NPH, AUG. 82 LH 2-ST, B-93 K.C.T.

10a

FIRE EVACUATION PLAN

To Staging Area "B"

To Staging Area "C"



SITE PLAN



To Staging Area "C"

To Staging Area "A"

FIRST FLOOR PLAN



REV. 0-71 3-79 SH 5-82 UM 9-86 12-88 M.L.R. 9-91 K.C.T. 4-03 M.G. 05-04 M.G. 05-05 M.G.

HENDERSON LEARNING CENTER

DEPARTMENT OF FACILITIES SERVICES

WASHBURN UNIVERSITY

1850 SW JEWELL
TOPEKA, KANSAS

DATE: JULY, 1969

DRAWN BY: BILL WHITE

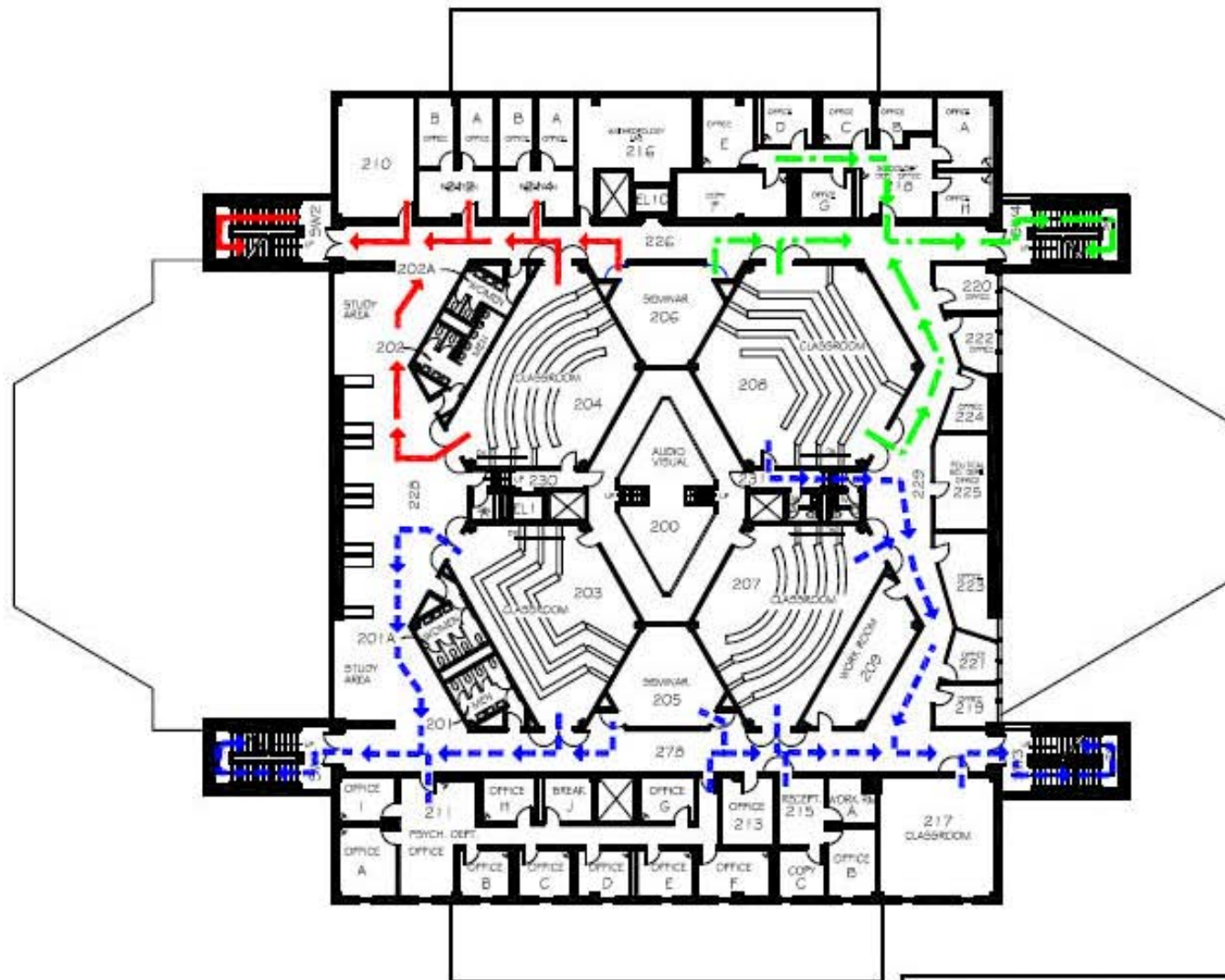
SHEET NO.

DRAWING NO.


OF SHEETS

106

FIRE EVACUATION PLAN



SECOND FLOOR PLAN



REV. APR. 1974 K.B., MAY '76 M.W. 3/79 B.Y., AUG. '83 L.W., 3-05 B.P. 9-91 K.C.T. 4-03 N.W. 05-05 J.B.

HENDERSON LEARNING CENTER

DEPARTMENT OF FACILITIES SERVICES

**WASHBURN
UNIVERSITY**

1850 SW JEWELL
TOPEKA, KANSAS

DATE: JULY, 1969

DRAWN BY: BILL WHITE

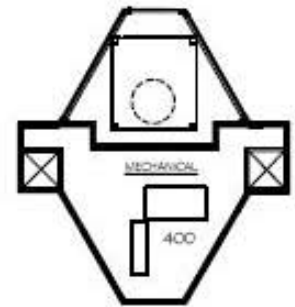
SHEET NO.

DRAWING NO.

OF SHEETS

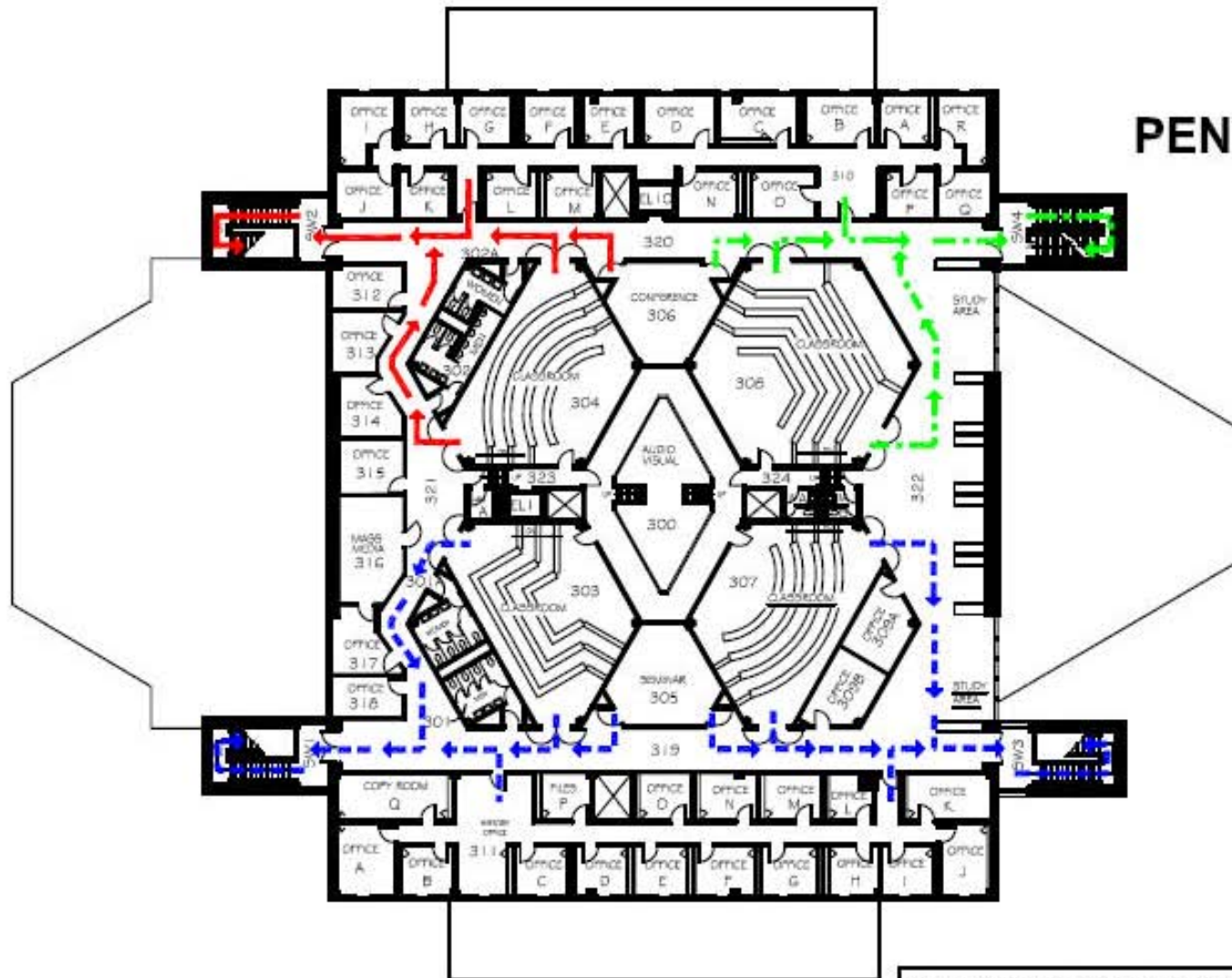
10c

FIRE EVACUATION PLAN



PENTHOUSE PLAN

0 5 10 15 25



THIRD FLOOR PLAN

0 5 10 15 25



REV. 8-71 3/79BH 8-82UM 8-81KCT. 8-83 KCT. 4-03 AUG 05-08 AUG

HENDERSON LEARNING CENTER

DEPARTMENT OF FACILITIES SERVICES

**WASHBURN
UNIVERSITY**

1850 SW JEWELL
TOPEKA, KANSAS

DATE: AUGUST, 1969

DRAWN BY: BILL WHITE

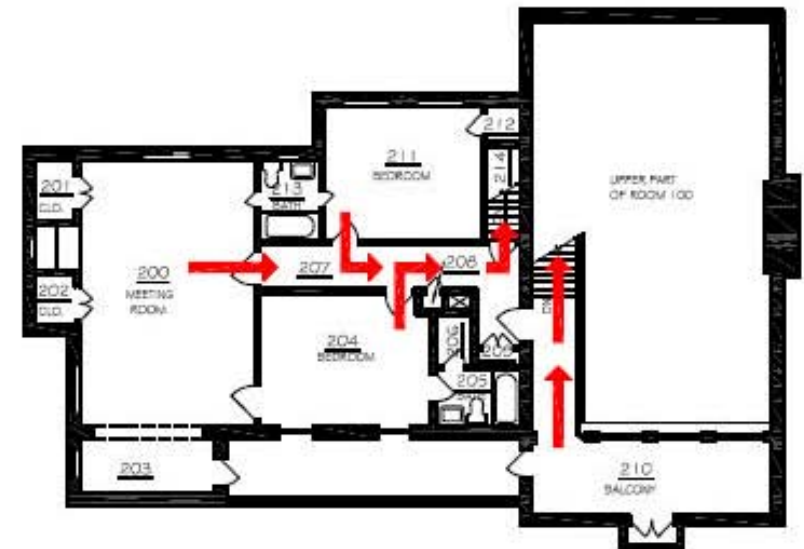
SHEET NO.

DRAWING NO.

OF SHEETS

10d

FIRST FLOOR PLAN



LOCATED BELOW ROOM 108



REV: 7105 LMK 2-87 / 2-88 K.C.T. 9-02 MUG 05-04 MUG 05-05 MUG

DEPARTMENT OF FACILITIES SERVICES

TOPEKA, KANSAS

DRAWN BY: K.B.

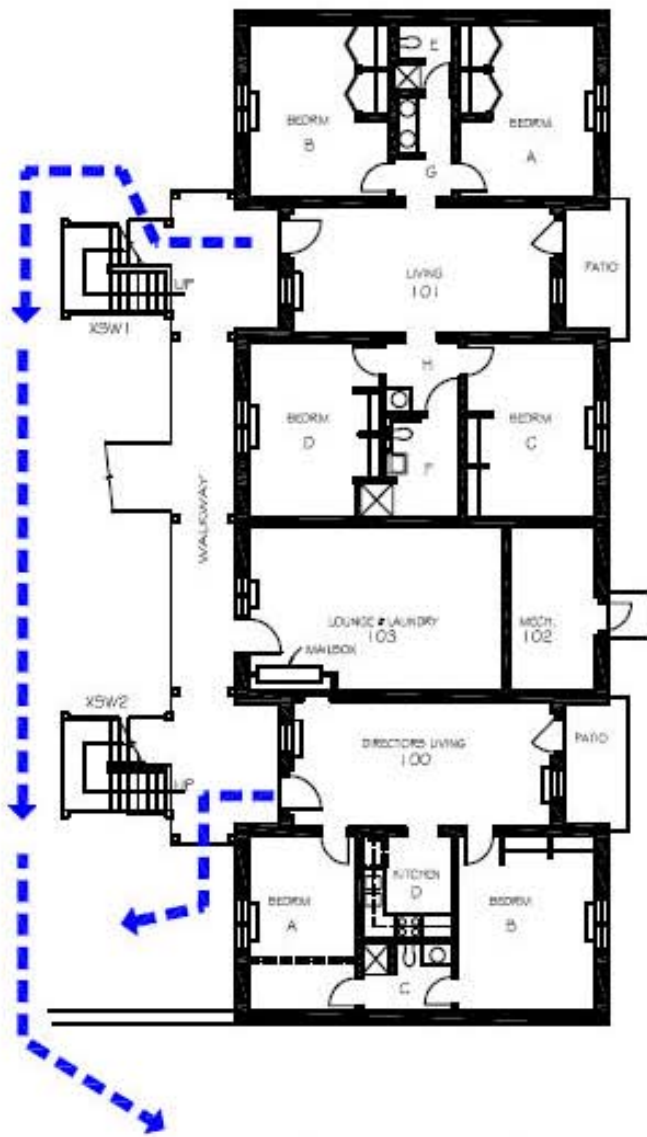
SHEET NO.

DRAWING NO.

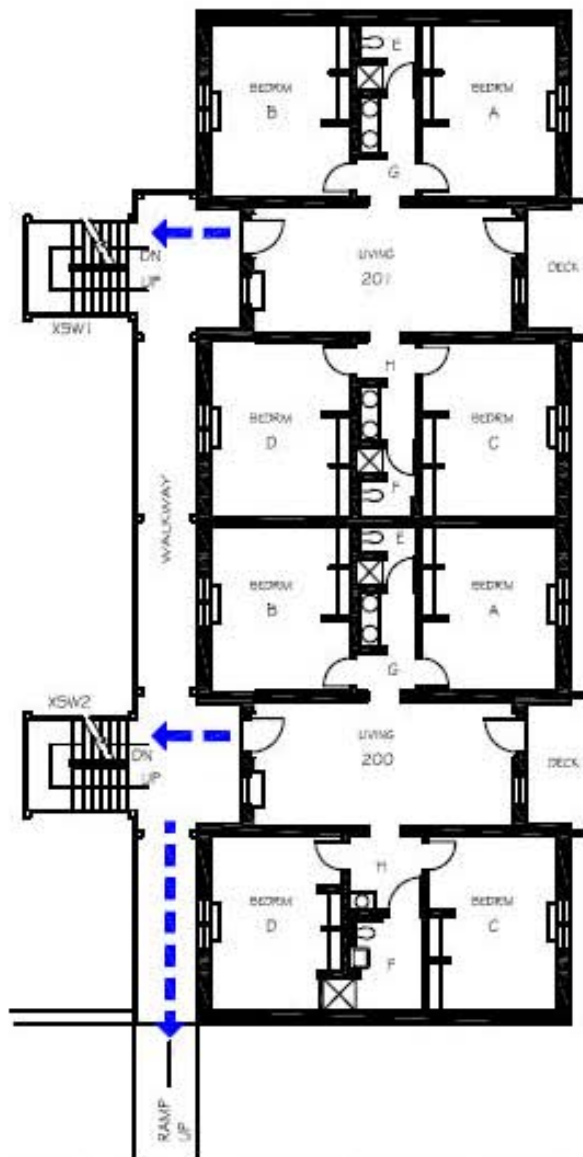
OF SHEETS

3a

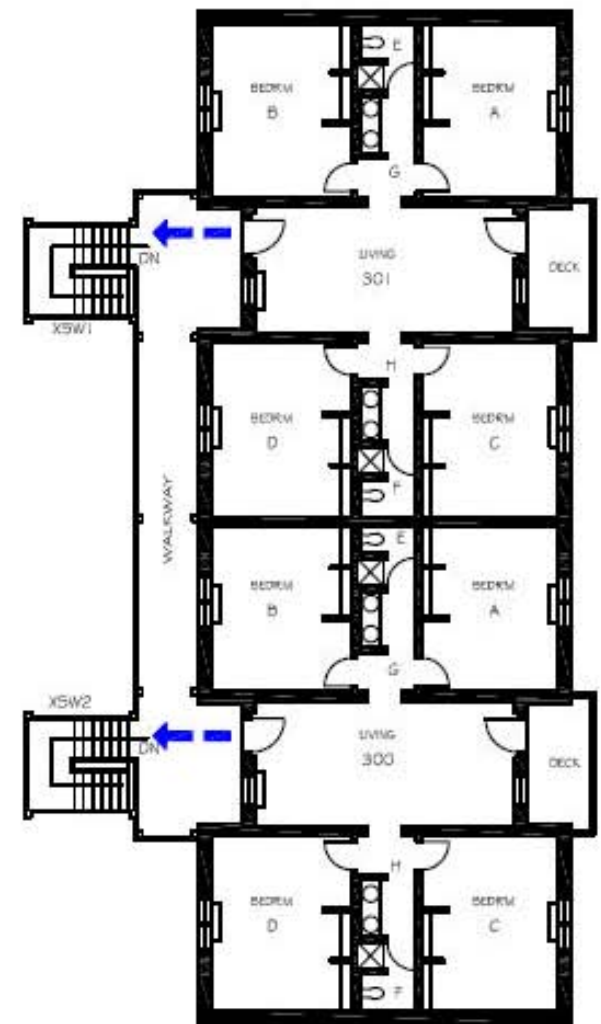
FIRE EVACUATION PLAN



FIRST FLOOR PLAN



SECOND FLOOR PLAN



THIRD FLOOR PLAN

Fire Evacuation
Staging Area A

0 5 10 15 20



REV. 12-89 K.C.T., 7-84 K.C.T., 04-03 N.G., 08-08 N.G.

FRED J & JULIA C KUEHNE HALL

DEPARTMENT OF FACILITIES SERVICES

**WASHBURN
UNIVERSITY**

1835 SW JEWELL
TOPEKA, KANSAS

DATE: JUNE, 1979

DRAWN BY: M. WILLIAMS

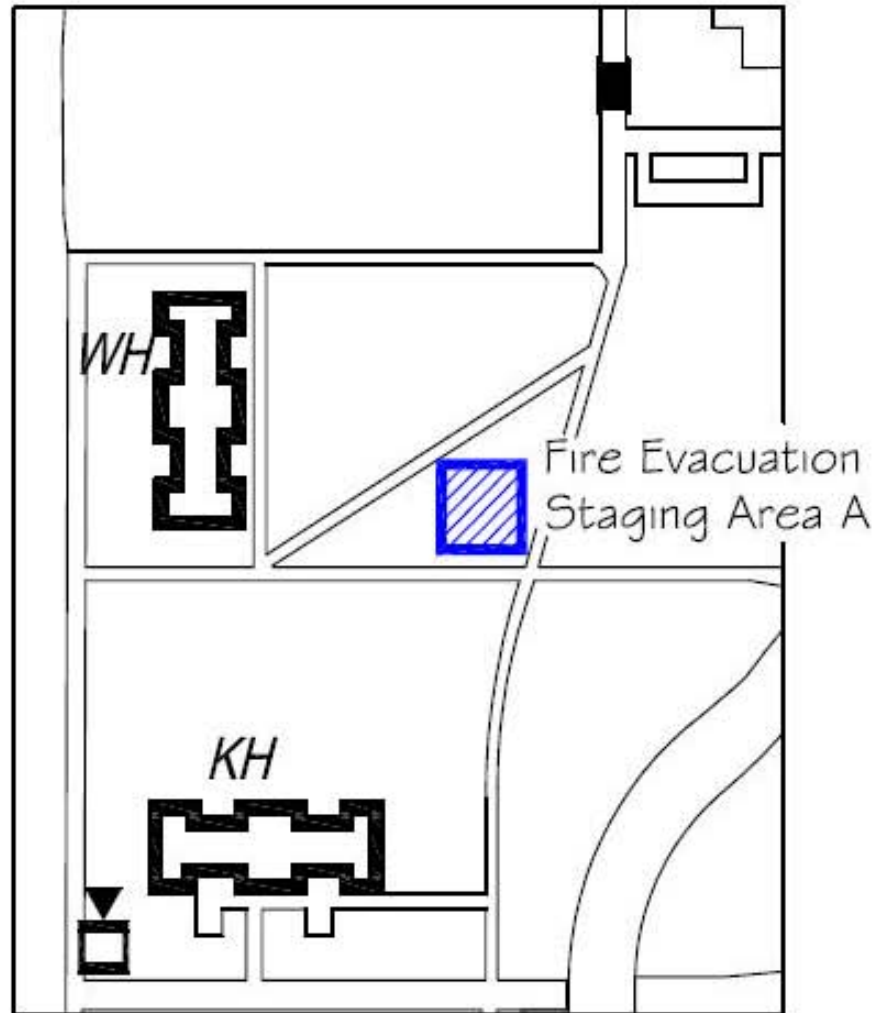
SHEET NO.

DRAWING NO.

OF SHEETS

18a

FIRE EVACUATION PLAN



SITE PLAN



KUEHNE & WEST HALL

DEPARTMENT OF FACILITIES SERVICES

**WASHBURN
UNIVERSITY**

1835 SW JEWELL
TOPEKA, KANSAS

DATE:

DRAWN BY:

SHEET NO.

OF SHEETS

DRAWING NO.

FIRE EVACUATION PLAN



LOWER LEVEL



REV. 7-94 K.C.T. 403 AUG. 05-05 AUG.

KTWU TV STUDIO

DEPARTMENT OF FACILITIES SERVICES

**WASHBURN
UNIVERSITY**

1925 SW JEWELL
TOPEKA, KANSAS

DATE: JANUARY, 1993

DRAWN BY: K.C. TSUI

SHEET NO.

DRAWING NO.

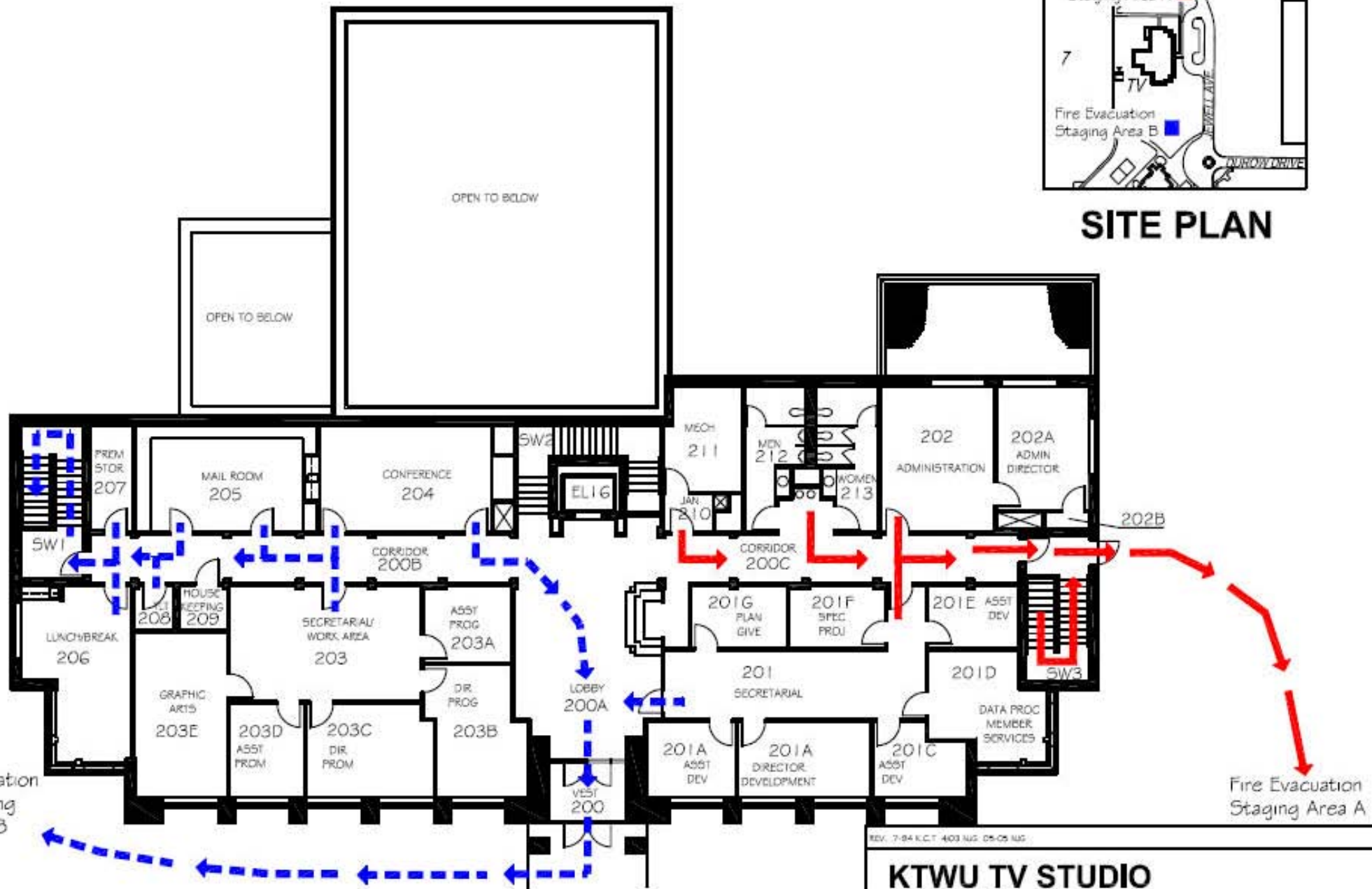
OF SHEETS

33a

FIRE EVACUATION PLAN



SITE PLAN



UPPER LEVEL



REV: 7-84 K.C.T. 403 NUG. 05-05 NUG.

KTWU TV STUDIO

DEPARTMENT OF FACILITIES SERVICES
WASHBURN UNIVERSITY
1925 SW JEWELL
TOPEKA, KANSAS

DATE: JANUARY, 1993

DRAWN BY: K.C. TSUI

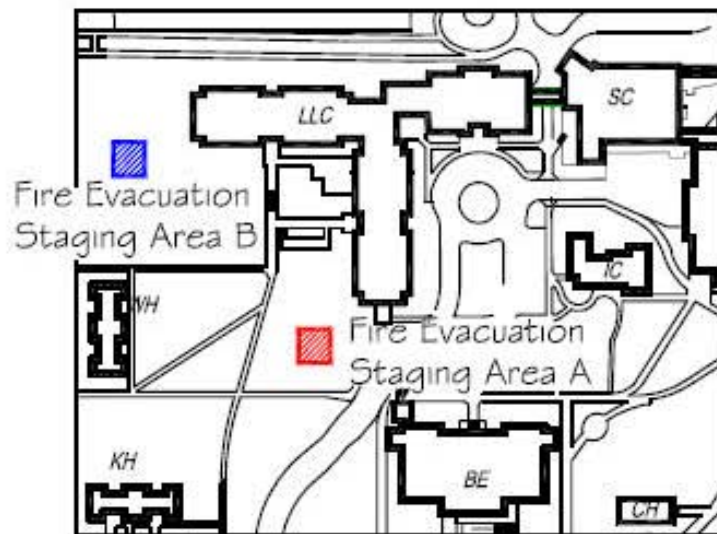
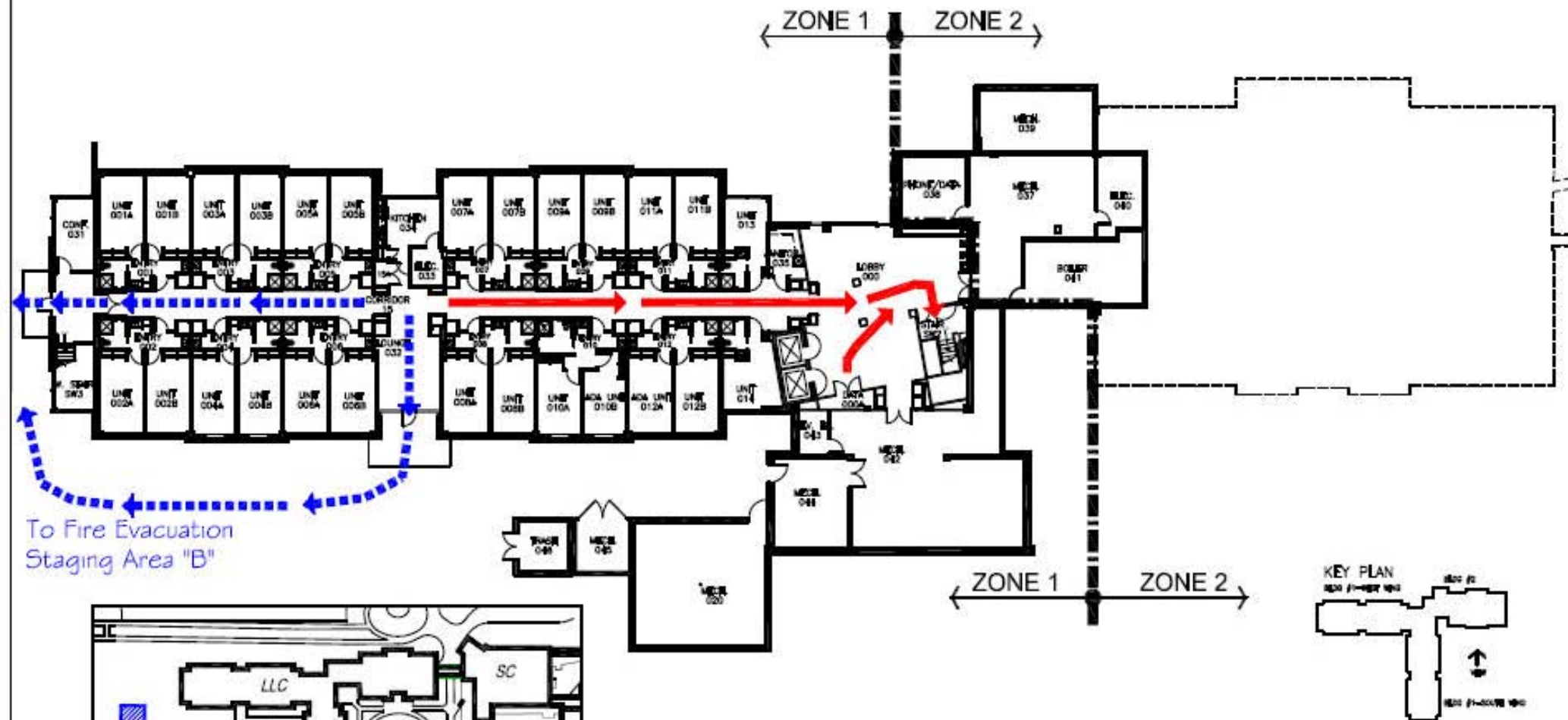
SHEET NO.

DRAWING NO.

OF SHEETS

33b

FIRE EVACUATION PLAN - ZONE 1



SITE PLAN

LOWER LEVEL FLOOR PLAN



REV. 403 ILS 05-04 ILS

LIVING LEARNING CENTER

DEPARTMENT OF FACILITIES SERVICES

**WASHBURN
UNIVERSITY**

1801 SW JEWELL
TOPEKA, KANSAS

DATE: NOVEMBER, 2002

DRAWN BY: JR

SHEET NO.

OF SHEETS

DRAWING NO.

17a

FIRST FLOOR PLAN

KEY PLAN
 100 #1 - 100 #2
 100 #1 - 100 #2
 100 #1 - 100 #2

SITE PLAN

LIVING LEARNING CENTER

DEPARTMENT OF FACILITIES SERVICES
WASHBURN UNIVERSITY
 1801 SW JEWELL
 TOPEKA, KANSAS

DATE: NOVEMBER, 2002
 DRAWN BY: JR
 SHEET NO. OF SHEETS
 DRAWING NO. 176

FIRST FLOOR PLAN

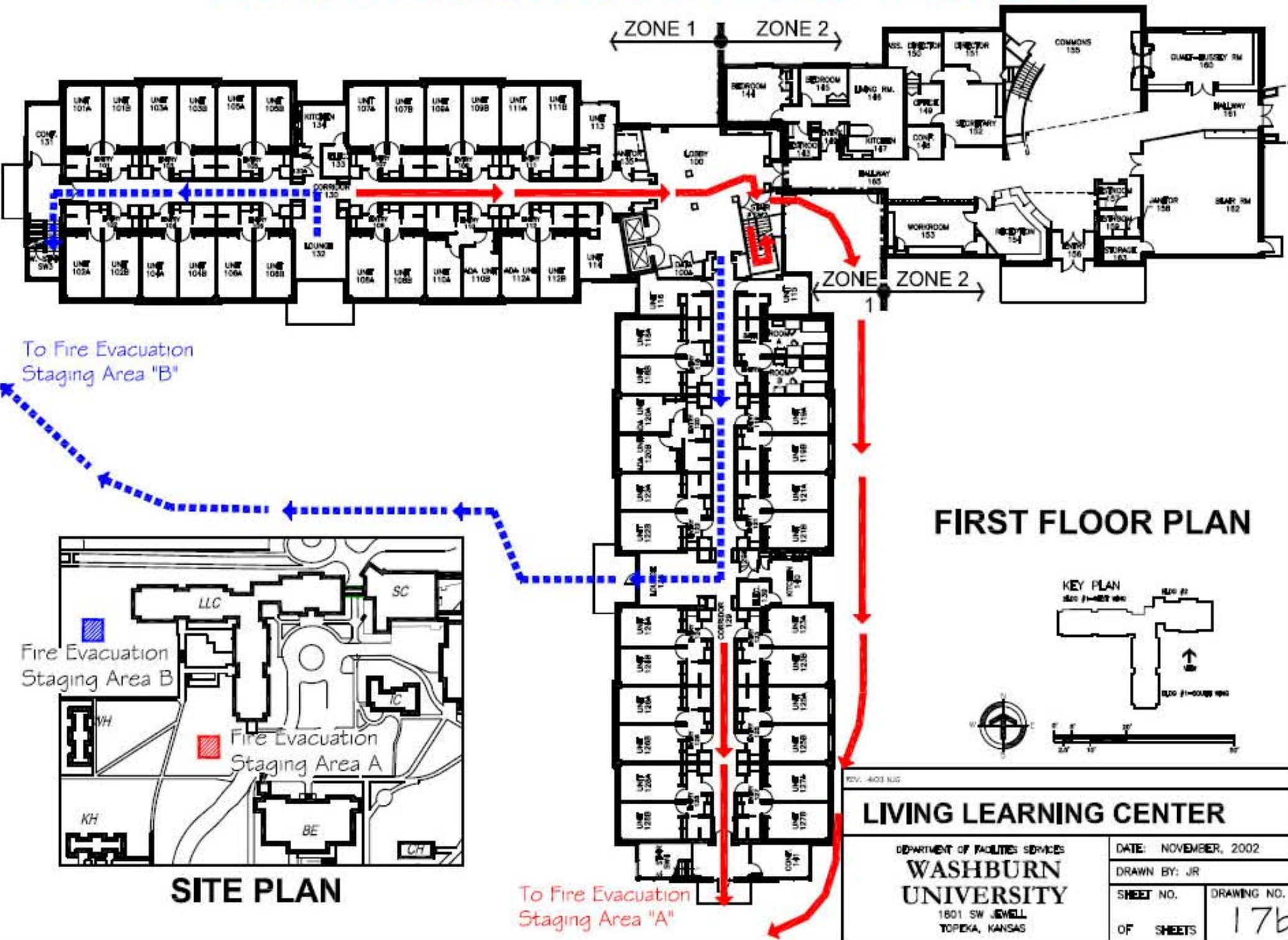
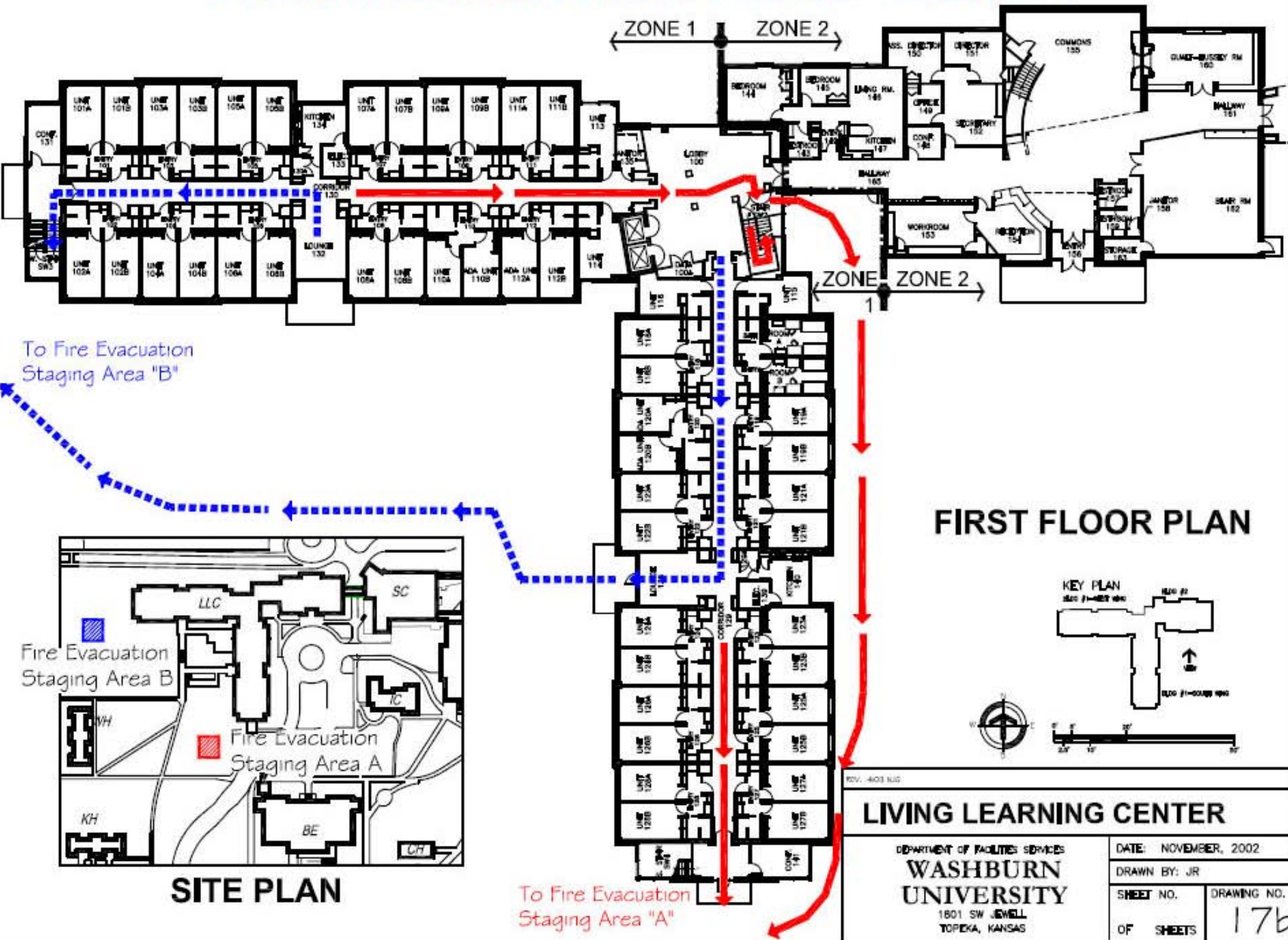
KEY PLAN

SITE PLAN

LIVING LEARNING CENTER

DEPARTMENT OF FACILITIES SERVICES
WASHBURN UNIVERSITY
1801 SW JEWELL
TOPEKA, KANSAS

DATE: NOVEMBER, 2002
DRAWN BY: JR
SHEET NO. OF SHEETS
DRAWING NO. 176



FIRST FLOOR PLAN

KEY PLAN

SITE PLAN

LIVING LEARNING CENTER

DEPARTMENT OF FACILITIES SERVICES
WASHBURN UNIVERSITY
1801 SW JEWELL
TOPEKA, KANSAS

DATE: NOVEMBER, 2002
DRAWN BY: JR
SHEET NO. 176
OF SHEETS

FIRST FLOOR PLAN

KEY PLAN

SITE PLAN

LIVING LEARNING CENTER

DEPARTMENT OF FACILITIES SERVICES
WASHBURN UNIVERSITY
1801 SW JEWELL
TOPEKA, KANSAS

DATE: NOVEMBER, 2002
DRAWN BY: JR
SHEET NO. OF SHEETS
DRAWING NO. 176

FIRST FLOOR PLAN

KEY PLAN

SITE PLAN

LIVING LEARNING CENTER

DEPARTMENT OF FACILITIES SERVICES
WASHBURN UNIVERSITY
1801 SW JEWELL
TOPEKA, KANSAS

DATE: NOVEMBER, 2002
DRAWN BY: JR
SHEET NO. OF SHEETS
DRAWING NO. 176

FIRST FLOOR PLAN

KEY PLAN

SITE PLAN

LIVING LEARNING CENTER

DEPARTMENT OF FACILITIES SERVICES
WASHBURN UNIVERSITY
1801 SW JEWELL
TOPEKA, KANSAS

DATE: NOVEMBER, 2002
DRAWN BY: JR
SHEET NO. OF SHEETS
DRAWING NO. 176

FIRST FLOOR PLAN

KEY PLAN

SITE PLAN

LIVING LEARNING CENTER

DEPARTMENT OF FACILITIES SERVICES
WASHBURN UNIVERSITY
1801 SW JEWELL
TOPEKA, KANSAS

DATE: NOVEMBER, 2002
DRAWN BY: JR
SHEET NO. 176
OF SHEETS

FIRST FLOOR PLAN

KEY PLAN

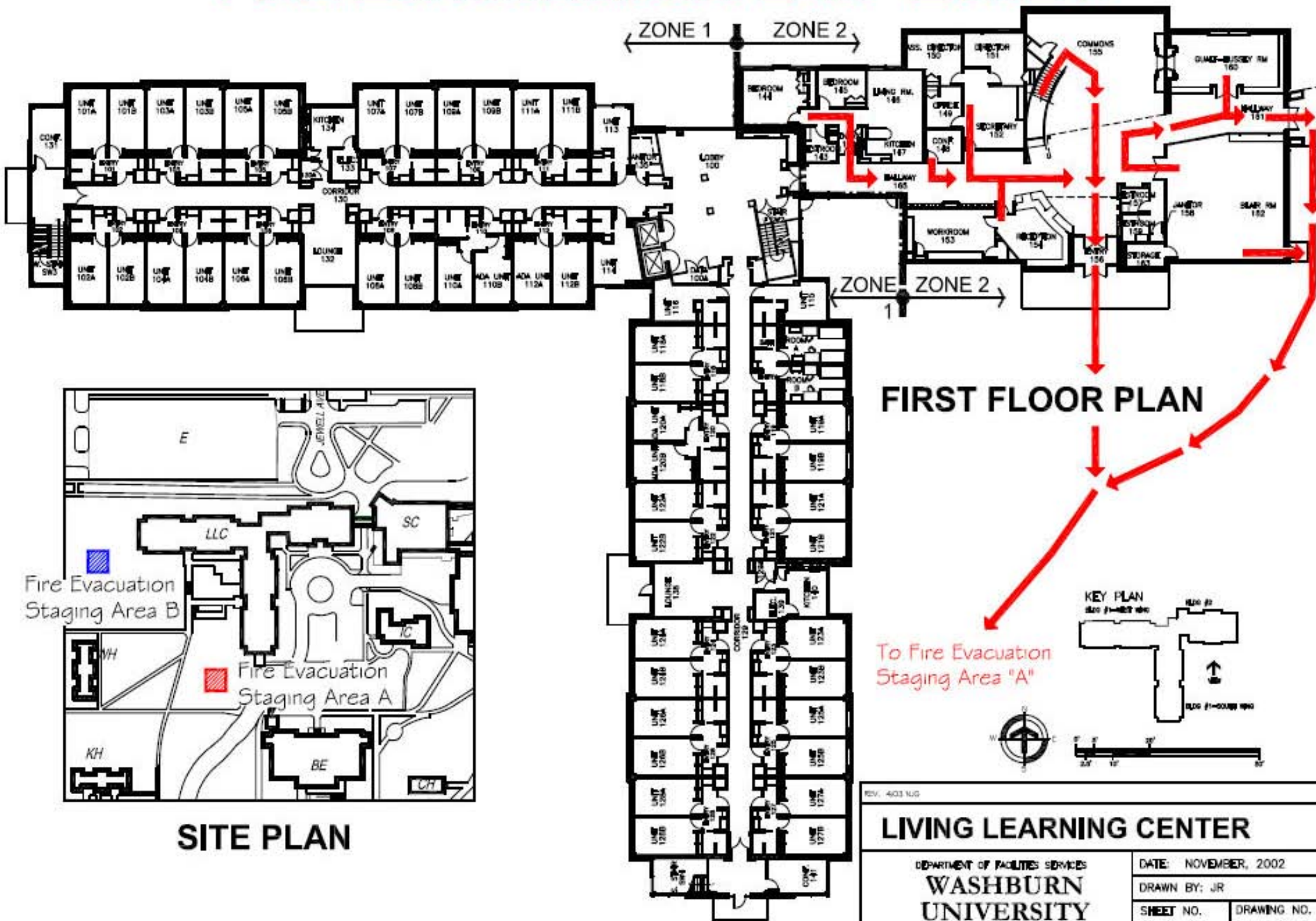
SITE PLAN

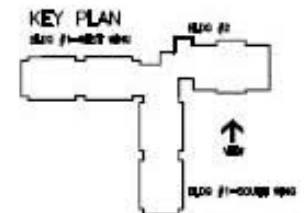
LIVING LEARNING CENTER

DEPARTMENT OF FACILITIES SERVICES
WASHBURN UNIVERSITY
1801 SW JEWELL
TOPEKA, KANSAS

DATE: NOVEMBER, 2002
DRAWN BY: JR
SHEET NO. 176
OF SHEETS

FIRE EVACUATION PLAN - ZONE 2





REV. 403 H/G

LIVING LEARNING CENTER

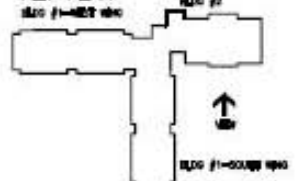
DEPARTMENT OF FACILITIES SERVICES
WASHBURN
UNIVERSITY
1801 SW JEWELL
TOPEKA, KANSAS

DATE: NOVEMBER, 2002	
DRAWN BY: JR	
SHEET NO.	DRAWING NO.
OF SHEETS	17c

← ZONE 1 ZONE 2 →



KEY PLAN



92V, 403 NIS

LIVING LEARNING CENTER

DEPARTMENT OF FACILITIES SERVICES

WASHBURN
UNIVERSITY

1801 SW JEWELL
TOPEKA, KANSAS

DATE: NOVEMBER, 2002

DRAWN BY: JR

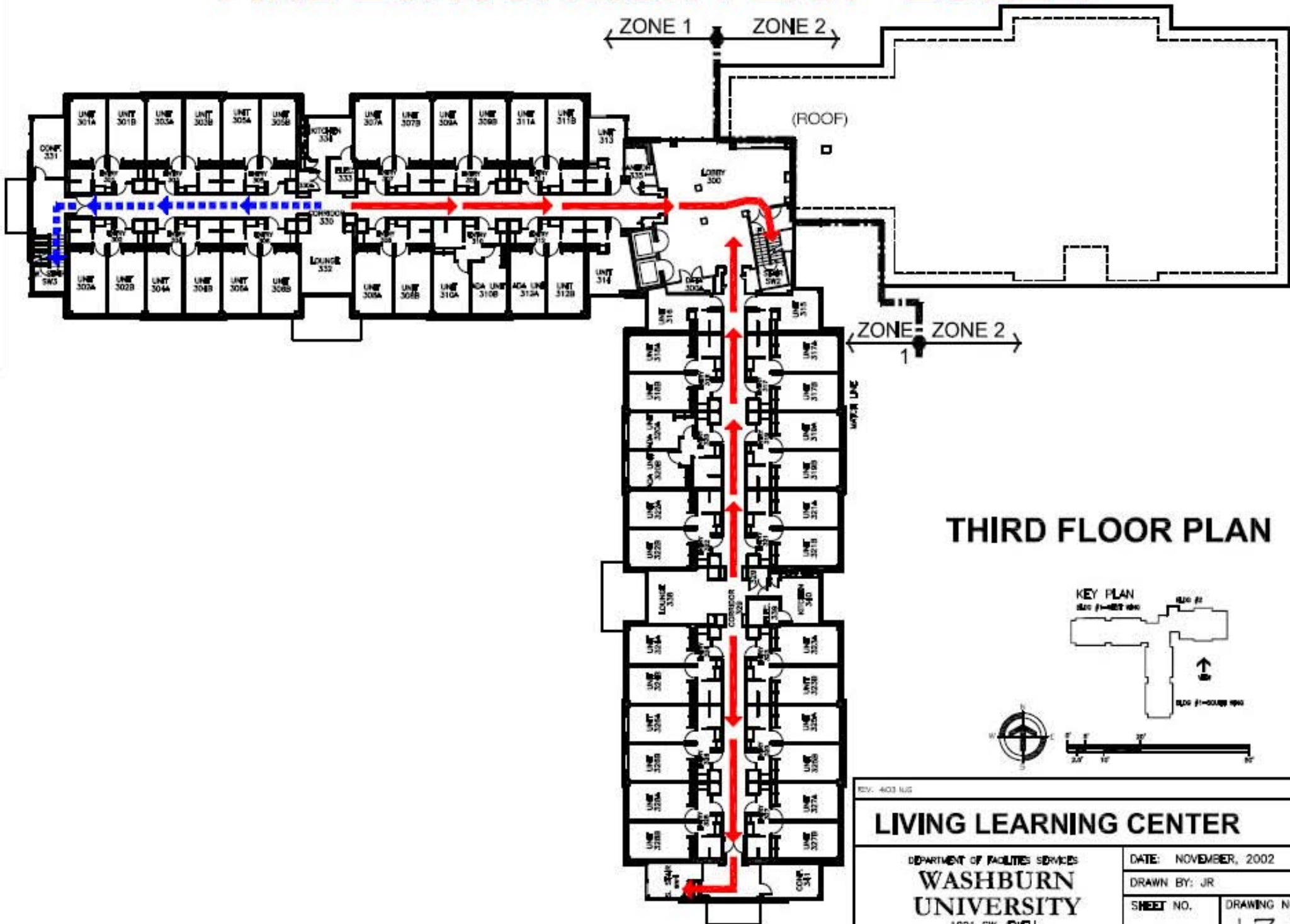
SHEET NO.

DRAWING NO.

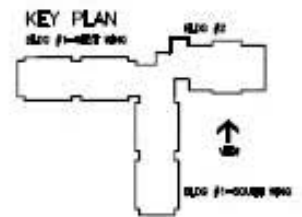
OF SHEETS

17c

FIRE EVACUATION PLAN - ZONE 1



THIRD FLOOR PLAN



REV. 403 NUS

LIVING LEARNING CENTER

DEPARTMENT OF FACILITIES SERVICES
WASHBURN UNIVERSITY
 1801 SW 4th STREET
 TOPEKA, KANSAS

DATE: NOVEMBER, 2002

DRAWN BY: JR

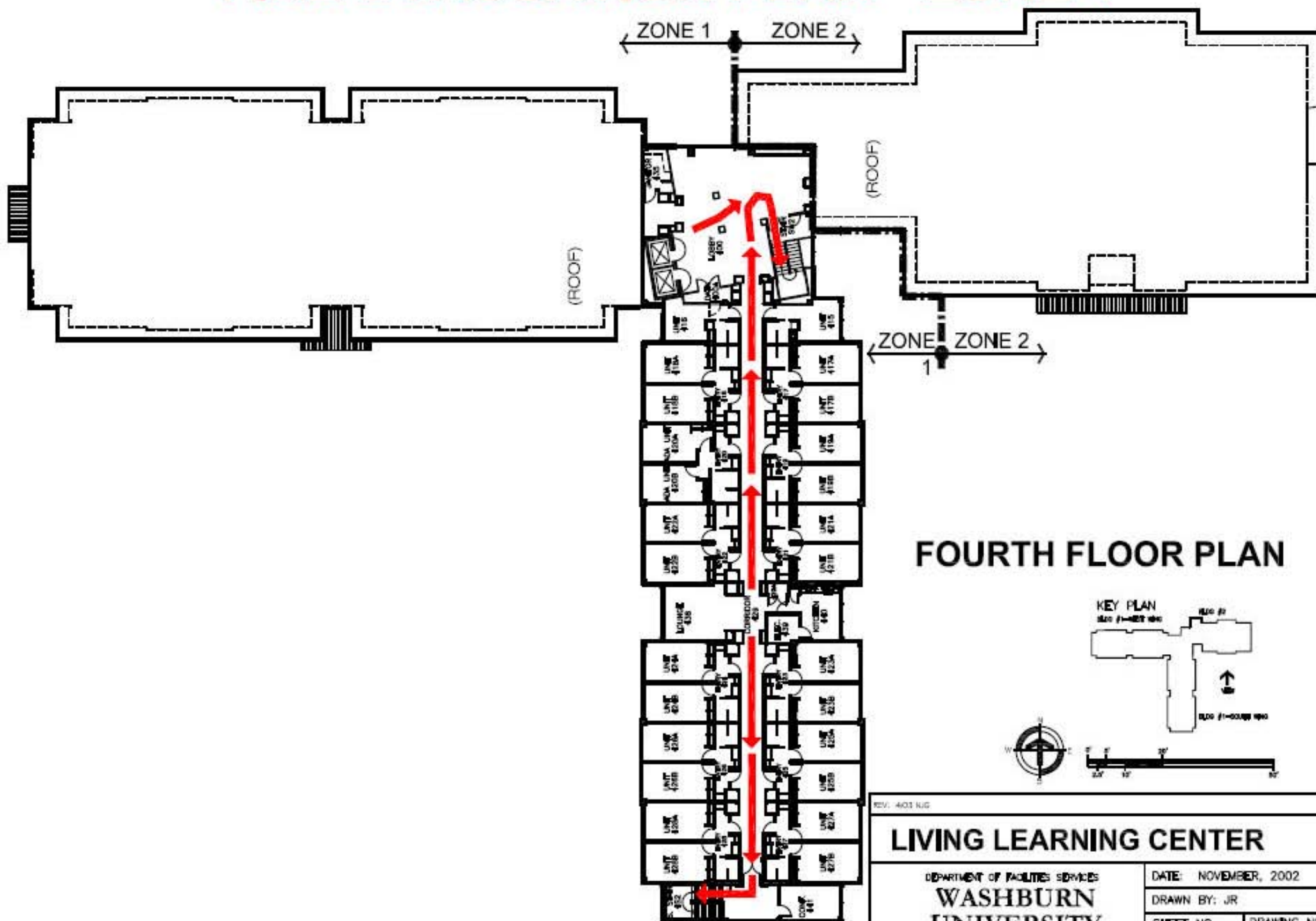
SHEET NO.

OF SHEETS

DRAWING NO.

17d

FIRE EVACUATION PLAN - ZONE 1



FOURTH FLOOR PLAN



REV. 403 NUG

LIVING LEARNING CENTER

DEPARTMENT OF FACILITIES SERVICES

**WASHBURN
UNIVERSITY**

1801 SW JEWELL
TOPEKA, KANSAS

DATE: NOVEMBER, 2002

DRAWN BY: JR

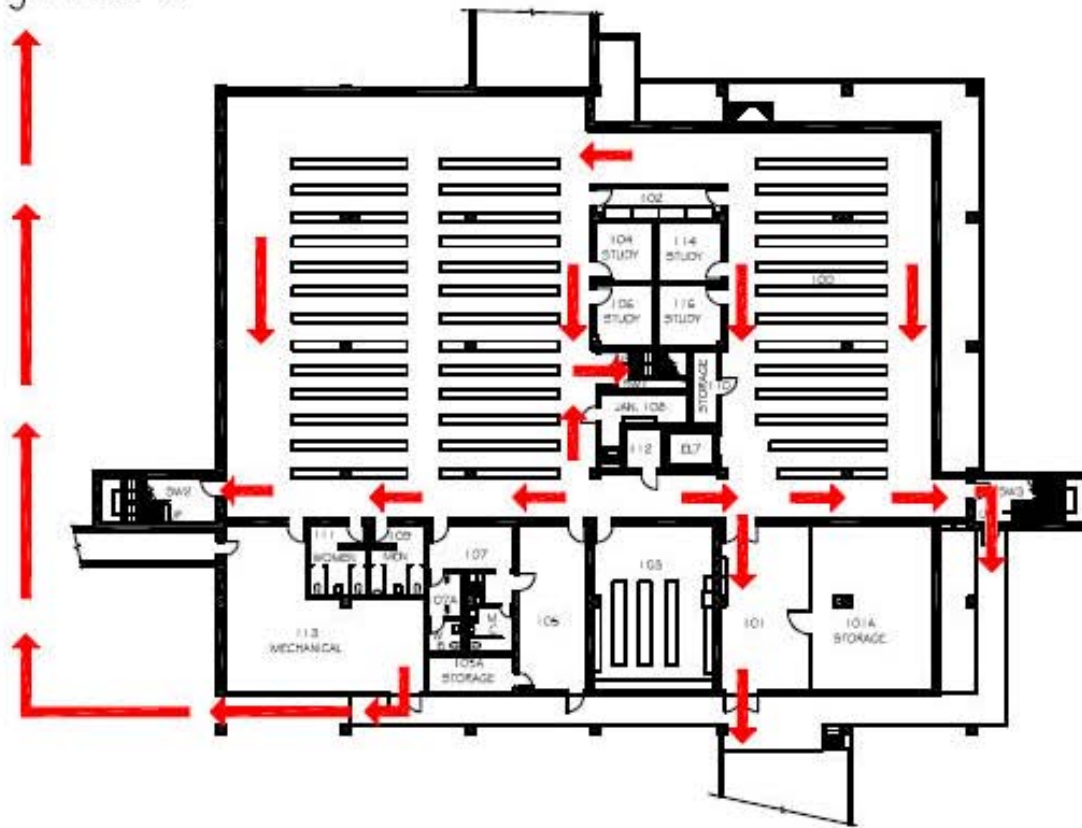
SHEET NO.

OF SHEETS

DRAWING NO.

17e

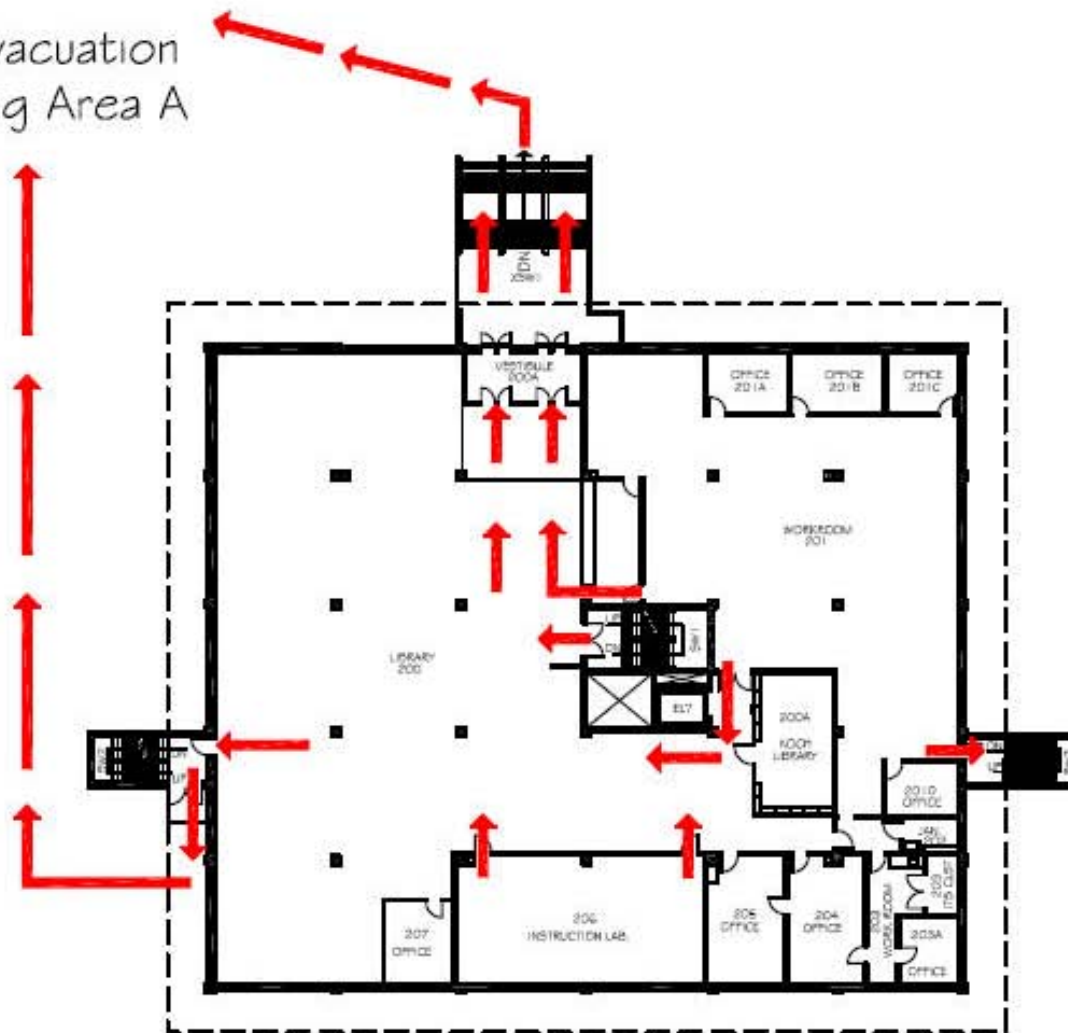
Fire Evacuation
Staging Area A



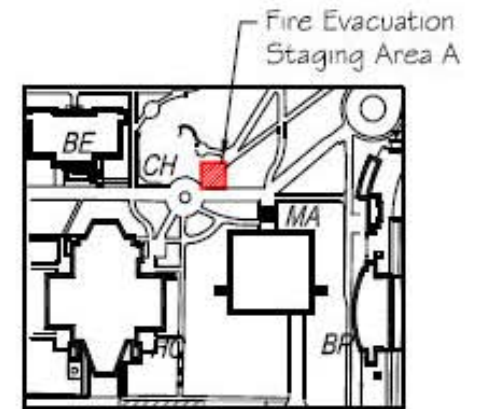
13a

FIRE EVACUATION PLAN

Fire Evacuation
Staging Area A



SECOND FLOOR PLAN



SITE PLAN

REV. JAN. BY D.B. 12-28 S.C.T. 11-1997 S.C.T. 05-05 RUG

MABEE LIBRARY

DEPARTMENT OF FACILITIES SERVICES
**WASHBURN
UNIVERSITY**
1800 SW 19TH STREET
TOPEKA, KANSAS

DATE: JULY, 1976

DRAWN BY: JWINCHESTER

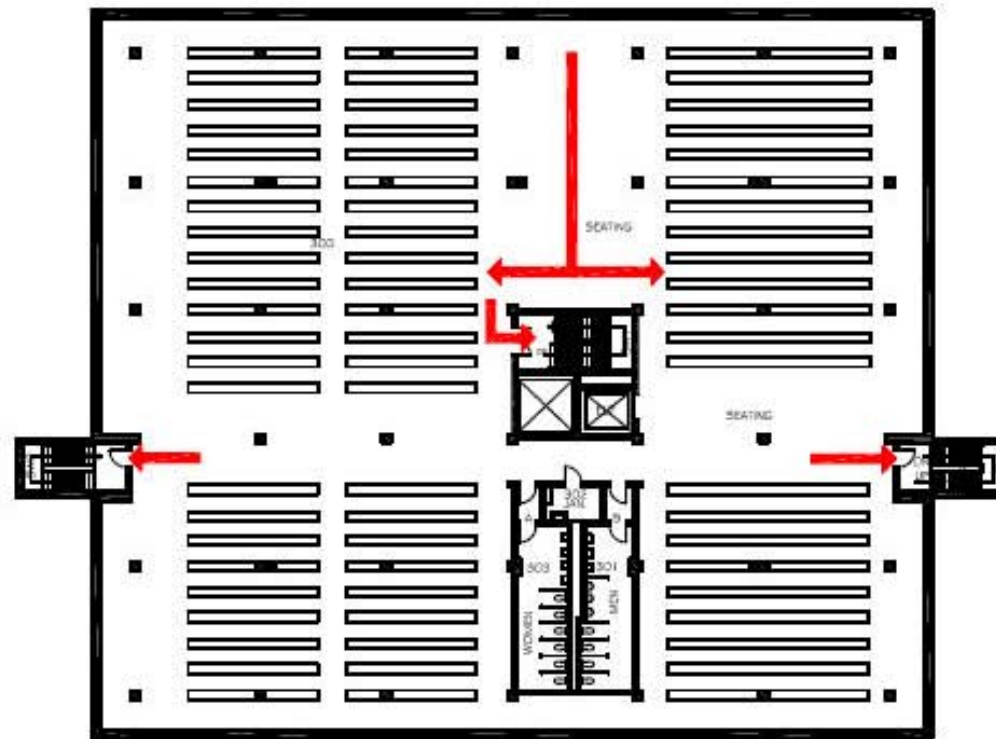
SHEET NO.

DRAWING NO.

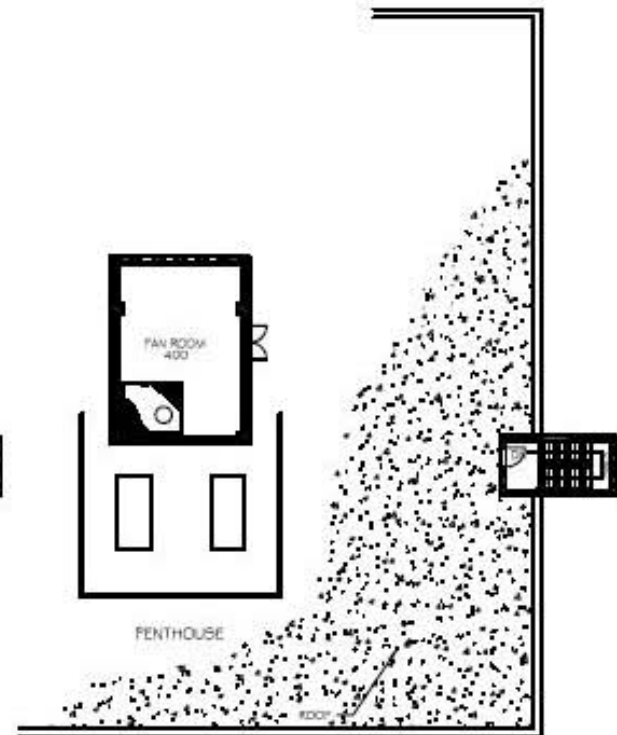
OF SHEETS

13b

FIRE EVACUATION PLAN



THIRD FLOOR PLAN



ROOF PLAN

REV. 4-03 N.G. 05-05 N.G.

MABEE LIBRARY

DEPARTMENT OF FACILITIES SERVICES
WASHBURN
UNIVERSITY
 1800 SW 19TH STREET
 TOPEKA, KANSAS

DATE: JULY, 1976

DRAWN BY: JWINCHESTER

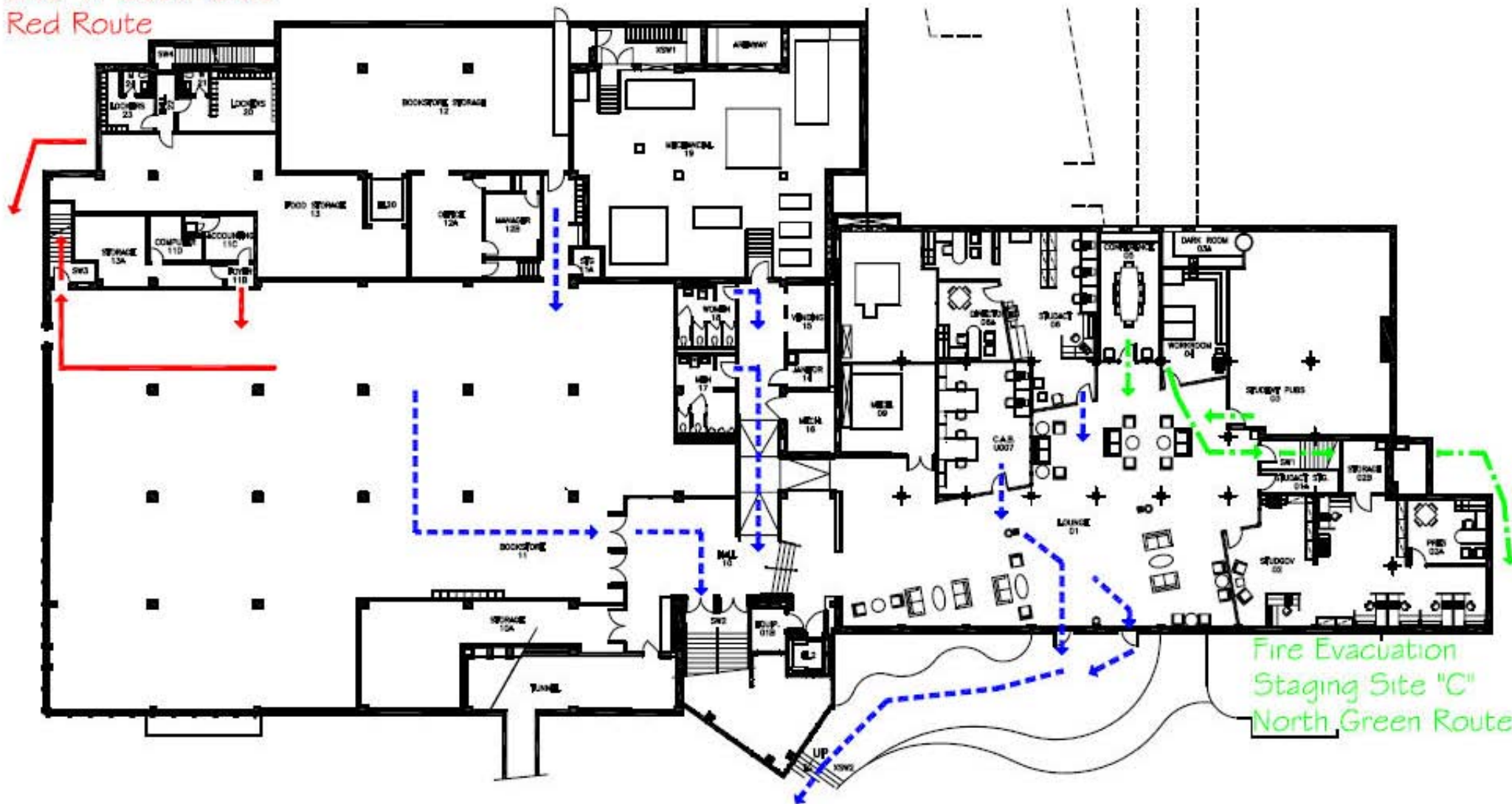
SHEET NO.

DRAWING NO.

OF SHEETS

13c

Fire Evacuation Staging
Site "A" South Side
Red Route



Fire Evacuation
Staging Site "B"-
East Blue Route

REV. 4-03 NJG 05-04 NJG 04-05 NJG 05-05 NJG

DEPARTMENT OF FACILITIES SERVICES
WASHBURN
UNIVERSITY
1820 SW JEWELL
TOPEKA, KANSAS

DATE: 09-02

DRAWN BY: NJG

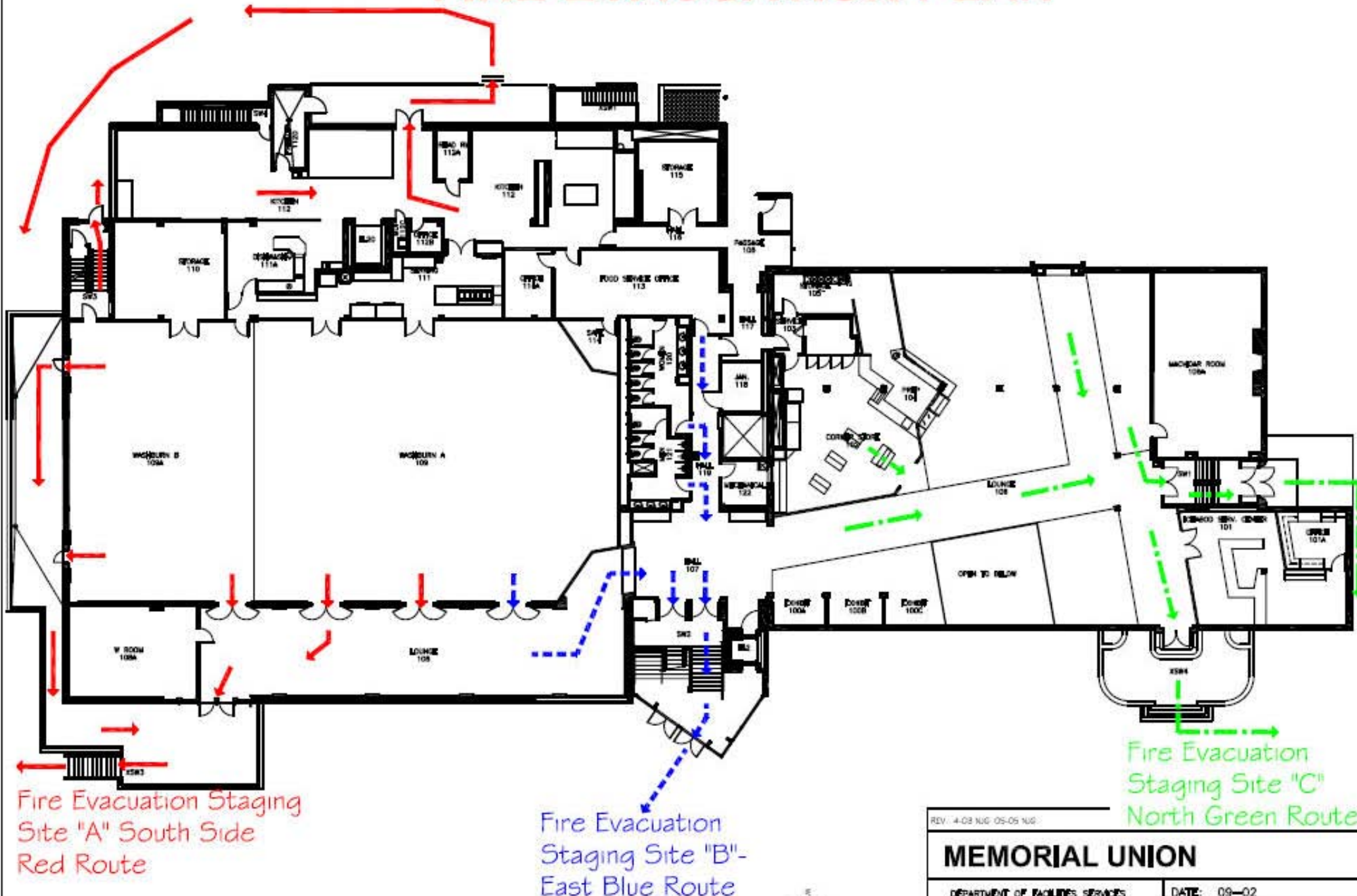
SHEET NO.

1
OF 5 SHEETS

DRAWING NO.

19a

FIRE EVACUATION PLAN



SECOND FLOOR PLAN



REV. 4-08 NJG 05-05 NJG

MEMORIAL UNION

DEPARTMENT OF FACILITIES SERVICES
**WASHBURN
UNIVERSITY**
1820 SW JEWELL
TOPEKA, KANSAS

DATE: 09-02

DRAWN BY: NJG

SHEET NO.

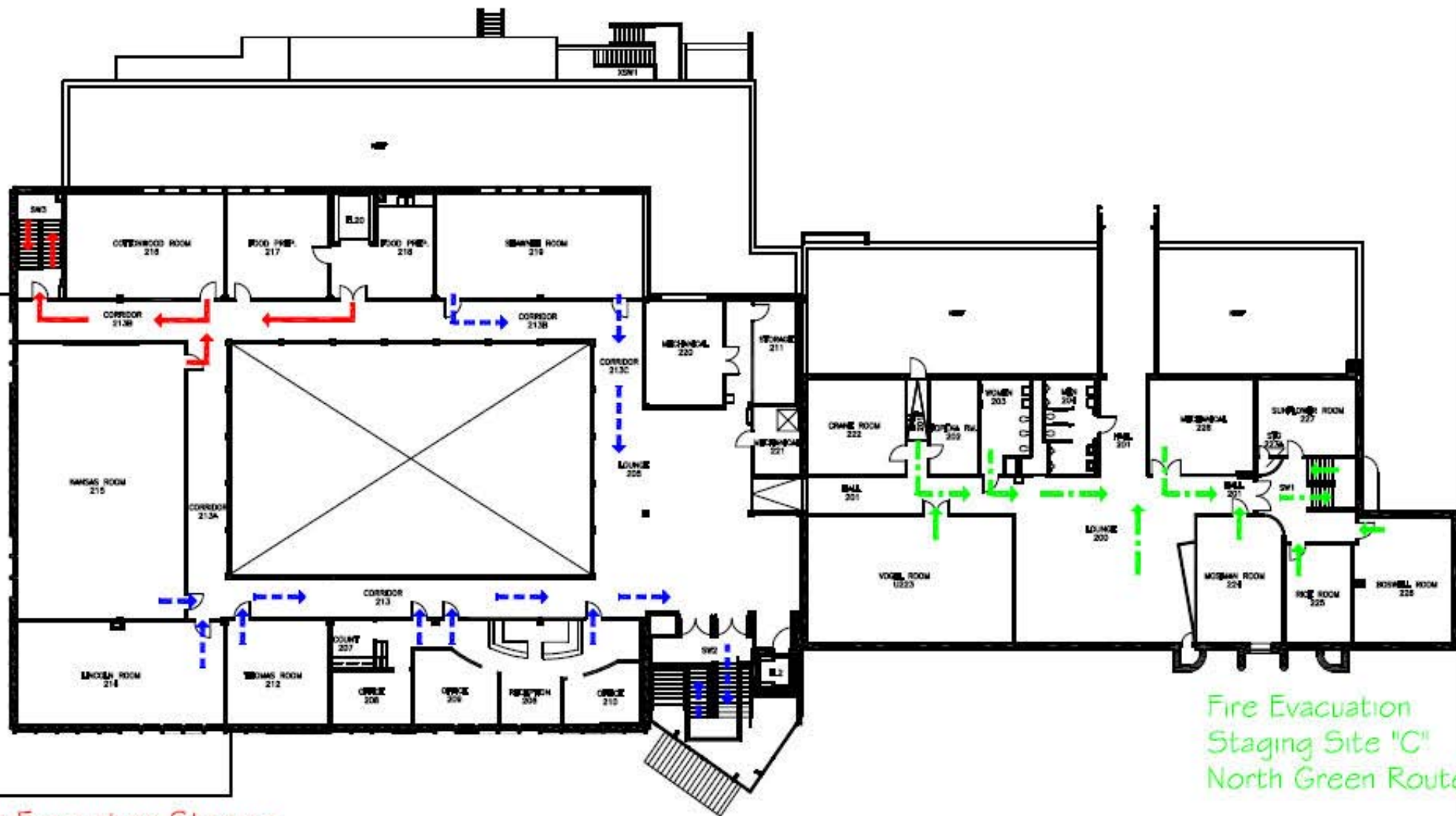
2

OF 5 SHEETS

DRAWING NO.

19b

FIRE EVACUATION PLAN



Fire Evacuation Staging
Site "A" South Side
Red Route

Fire Evacuation
Staging Site "B"-
East Blue Route

Fire Evacuation
Staging Site "C"
North Green Route

THIRD FLOOR PLAN



REV. 4-03 NJG 05-05 NJG

MEMORIAL UNION

DEPARTMENT OF FACILITIES SERVICES
WASHBURN
UNIVERSITY
1820 SW JEWELL
TOPEKA, KANSAS

DATE: 09-02

DRAWN BY: NJG

SHEET NO.

3

OF 5 SHEETS

DRAWING NO.

19c



BASEMENT FLOOR PLAN

Fire Evacuation Plan - Morgan



REV. MAR. 73 KB 3/81 D.N. 5/85 (2-85 N.L.R. 9-81) R.C.T. 8/75 A.L. 4-03.16G

MORGAN HALL

DEPARTMENT OF FACILITIES SERVICES
WASHBURN
UNIVERSITY
 1700 SW COLLEGE
 TOPEKA, KANSAS

DATE: AUGUST, 1967

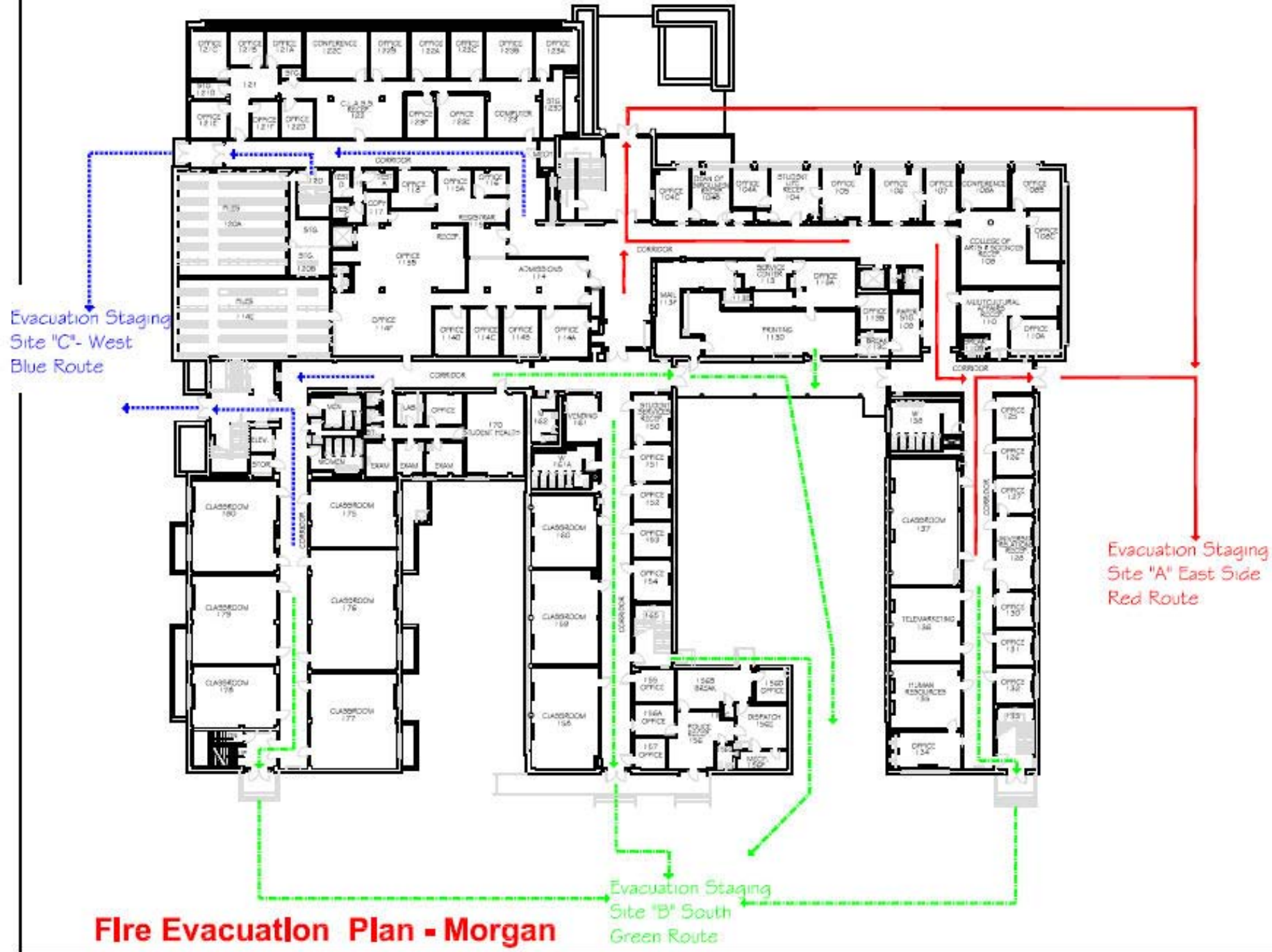
DRAWN BY: DAVIDSON

SHEET NO.

DRAWING NO.

OF SHEETS

14a





SECOND FLOOR PLAN



Fire Evacuation Plan - Morgan

REV. MAR. 73 AS, APR. 1975 MAR. 9-01 UN, 4-03 UN, 4-05 UN 500 12-00 K.C.T. 11-00 K.C.T. 9-01 K.C.T. 8-03 K.C.T. 7-04 K.C.T. 6-06 K.C.T. 4-03 K.C.T. 12-04 K.C.T.

MORGAN HALL

DEPARTMENT OF FACILITIES SERVICES

**WASHBURN
UNIVERSITY**

1700 SW COLLEGE
TOPEKA, KANSAS

DATE: AUGUST, 1967

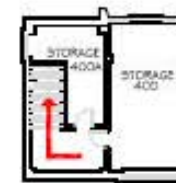
DRAWN BY: DAVIDSON

SHEET NO.

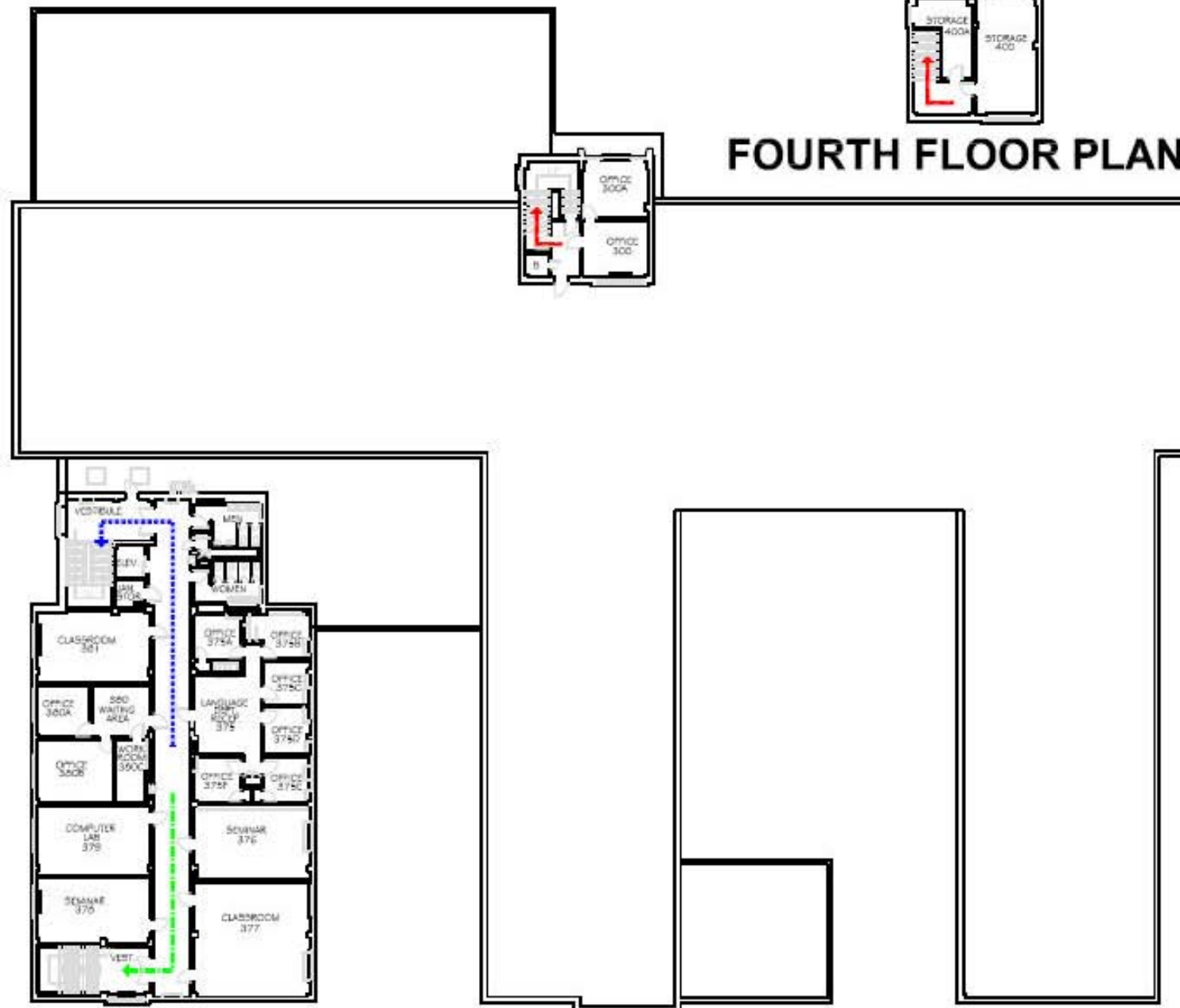
DRAWING NO.

OF SHEETS

14c



FOURTH FLOOR PLAN



THIRD FLOOR PLAN



Fire Evacuation Plan - Morgan

REV: 3/75 A.J. 8/75 M.W. 9/81 K.C.T. 7/84 K.C.T. 9/85 K.C.T. 4-03 NG

MORGAN HALL

DEPARTMENT OF FACILITIES SERVICES
WASHBURN
UNIVERSITY
 1700 SW COLLEGE
 TOPEKA, KANSAS

DATE: AUGUST, 1967

DRAWN BY: DAVIDSON

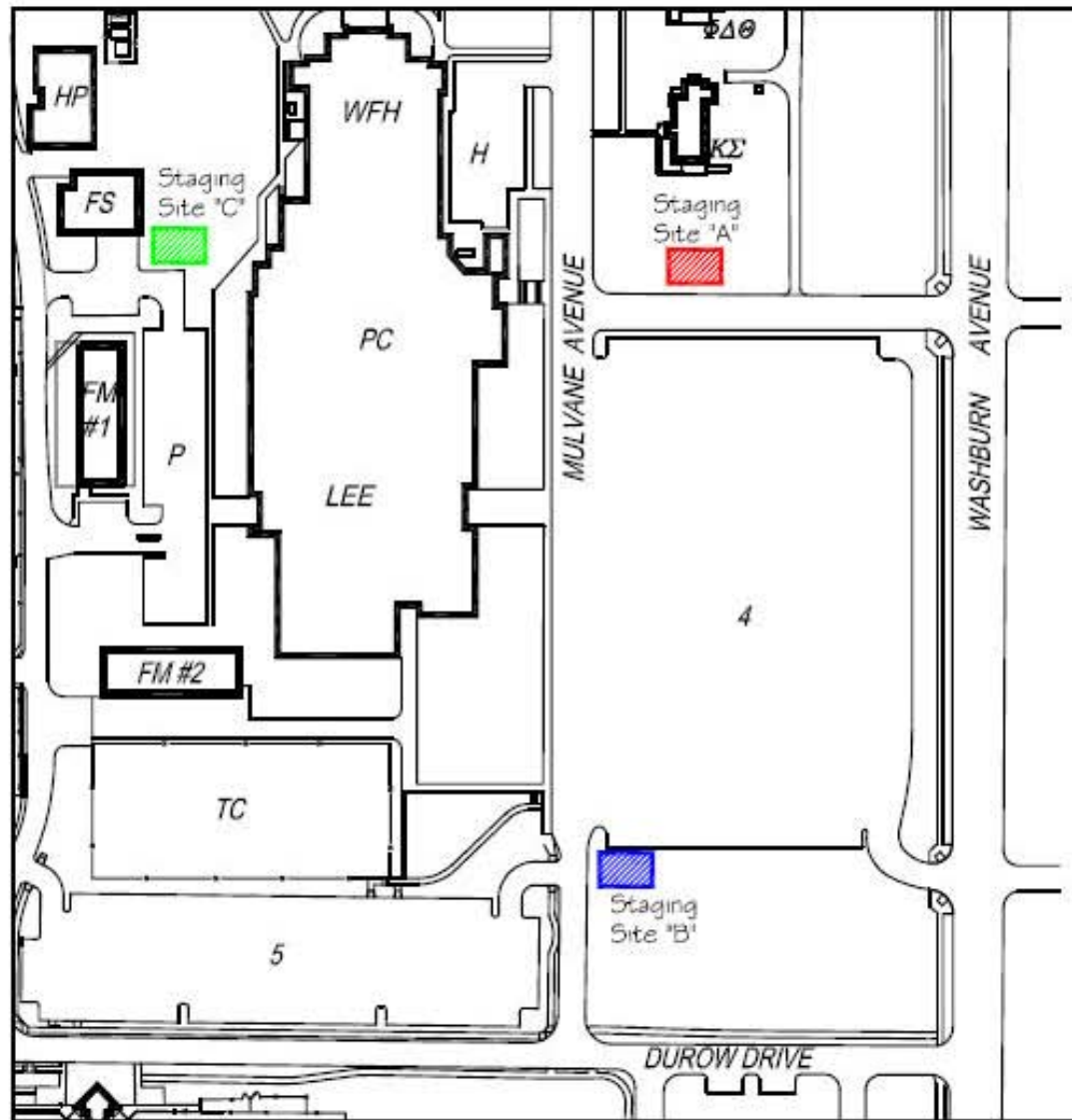
SHEET NO.

DRAWING NO.

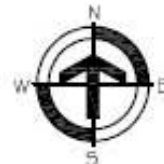
OF SHEETS

14d

FIRE EVACUATION PLAN



SITE PLAN



PETRO ALLIED HEALTH CENTER

DEPARTMENT OF FACILITIES SERVICES

**WASHBURN
UNIVERSITY**

TOPEKA, KANSAS

DATE:

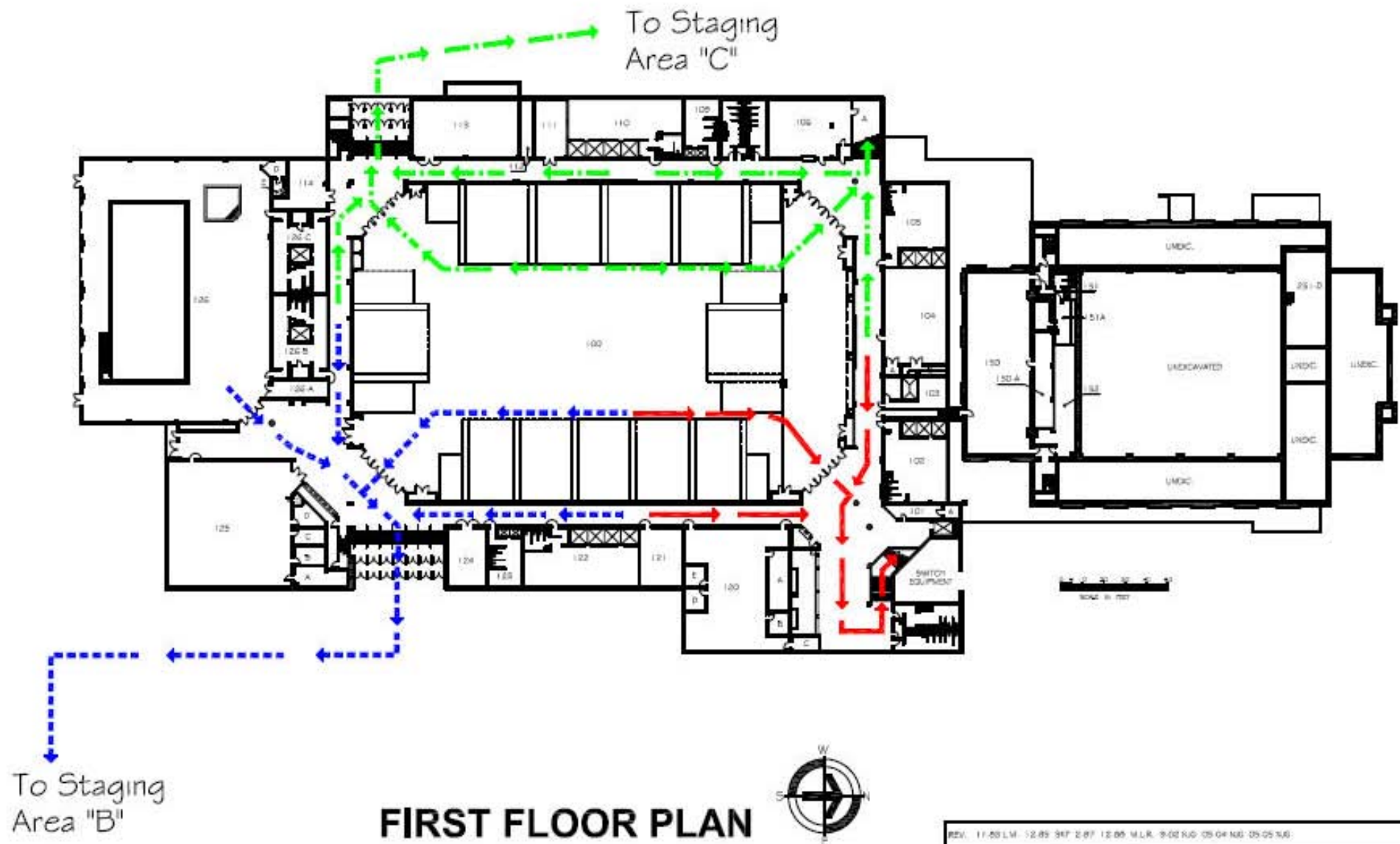
DRAWN BY:

SHEET NO.

OF SHEETS

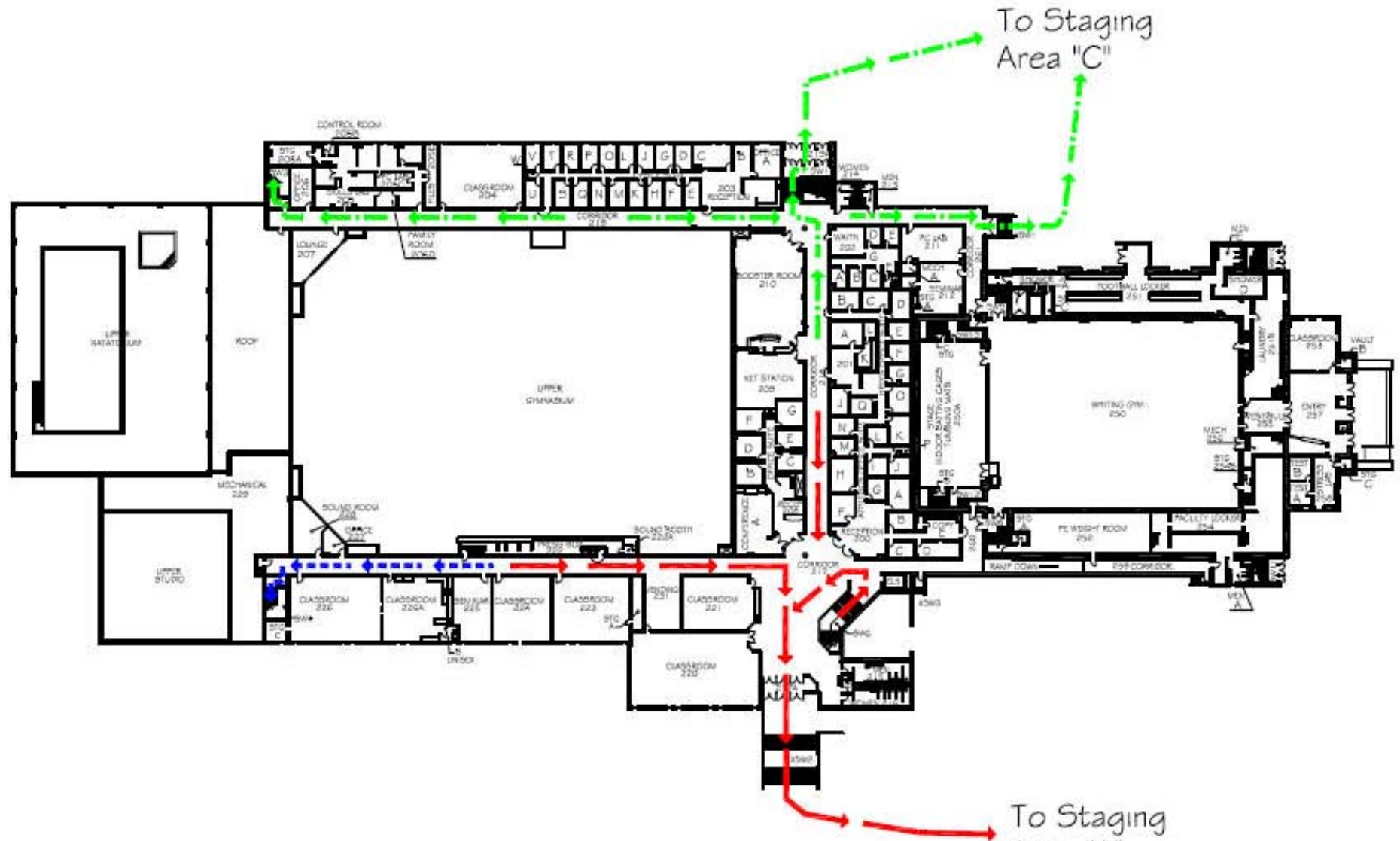
DRAWING NO.

FIRE EVACUATION PLAN



REV. 11-03 L.M. 12-85 347 2-87 12-05 M.L.R. 3-02 R.G. 05-04 N.G. 05-05 S.G.	
PETRO ALLIED HEALTH CENTER	
DEPARTMENT OF FACILITIES SERVICES WASHBURN UNIVERSITY TOPEKA, KANSAS	DATE: SEPTEMBER, 1983
	DRAWN BY: LMM
	SHEET NO.
	DRAWING NO.
	OF SHEETS

FIRE EVACUATION PLAN



SECOND FLOOR PLAN



REV: 11-83 L.M. 12-83 K.C.T. 8-83 K.C.T. 9-02 NUG 08-08 NUG

PETRO ALLIED HEALTH CENTER

DEPARTMENT OF FACILITIES SERVICES

**WASHBURN
UNIVERSITY**

TOPEKA, KANSAS

DATE: SEPTEMBER, 1983

DRAWN BY: LMM

SHEET NO.

DRAWING NO.

OF SHEETS

1 b

FIRE EVACUATION PLAN

Diagram illustrating the Fire Evacuation Plan for the second floor of the Law Center. The plan shows various rooms and their corresponding evacuation routes, marked by red arrows indicating the primary path and blue dashed arrows indicating secondary or alternate paths.

Rooms labeled include: LECTURE 103, STORAGE 126, COMPUTER LAB 125, SEMINAR 119, LAW JOURNAL 118, STUDENT BAR ASSOCIATION 116, MECH 105, CAREER SERVICES 121, OFFICE 1214, SEMINAR 106, MECH 101, CASE HALL 101, and ALUMNI HALL 114.

Evacuation routes are marked by red arrows (primary) and blue dashed arrows (secondary/alternate). The plan also identifies two staging areas: Fire Evacuation Staging Area A (red hatched) and Fire Evacuation Staging Area B (blue hatched).

PLAN

Fire Evacuation Staging Area A

Fire Evacuation Staging Area B

0 5 10 15 25



Fire Evacuation
Staging Area A

REV. DEC. 1971 K.B. 9/75 A.J. 1/77 M.W. 3/81 D.N. 12-58 M.L.R. 9-81 K.C.T. 7-82 K.C.T. 9-85 K.C.T. 4-08 N.G. 05-04 N.G.
05-08 N.G.

DEPARTMENT OF FACILITIES SERVICES

WASIBUDNI

WASHBURN
UNIVERSITY

1811/1801 SW PLASS
TOPEKA, KANSAS

DATE: JULY, 1966

DRAWN BY: A.J.

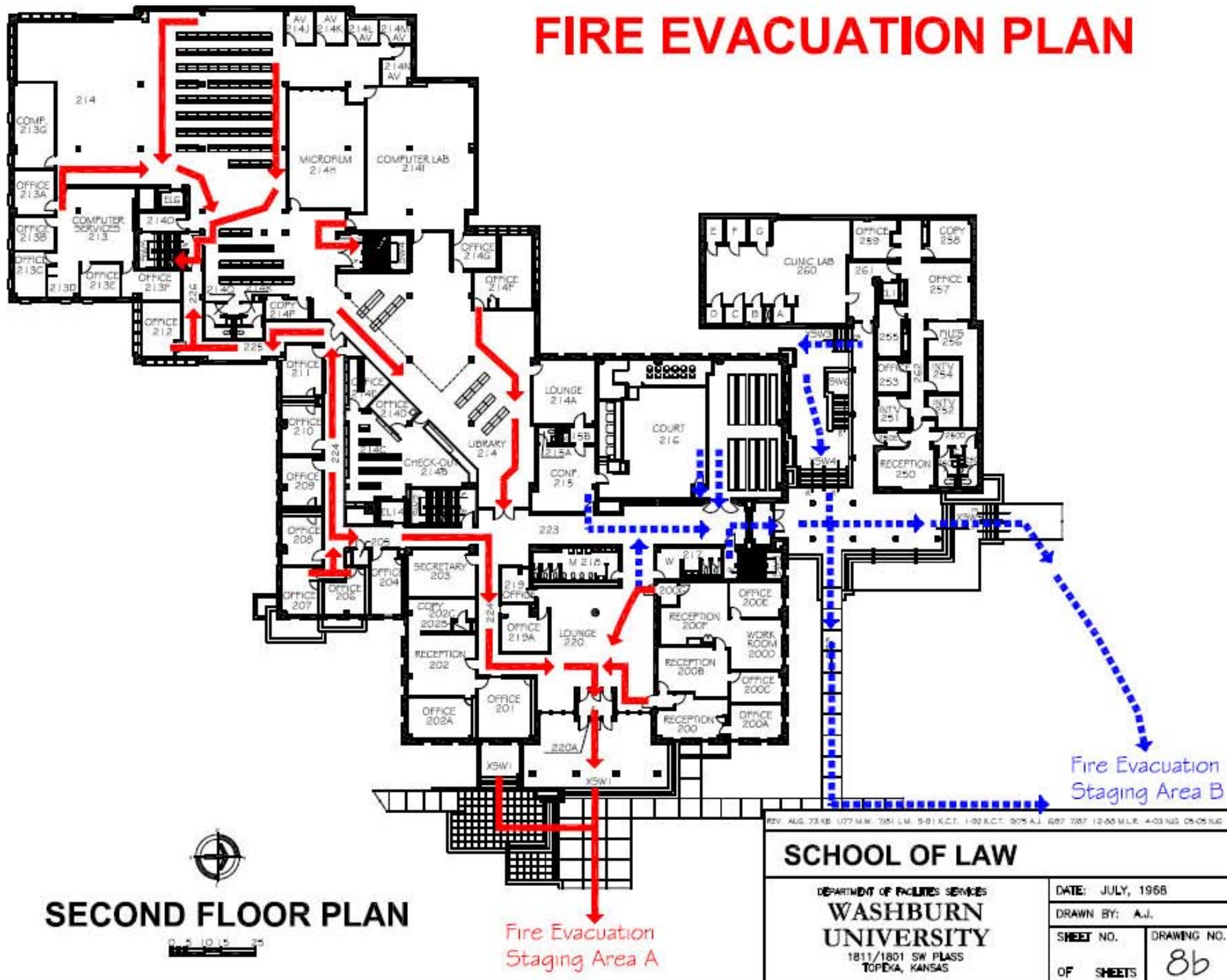
SHEET NO.

DRAWING NO.

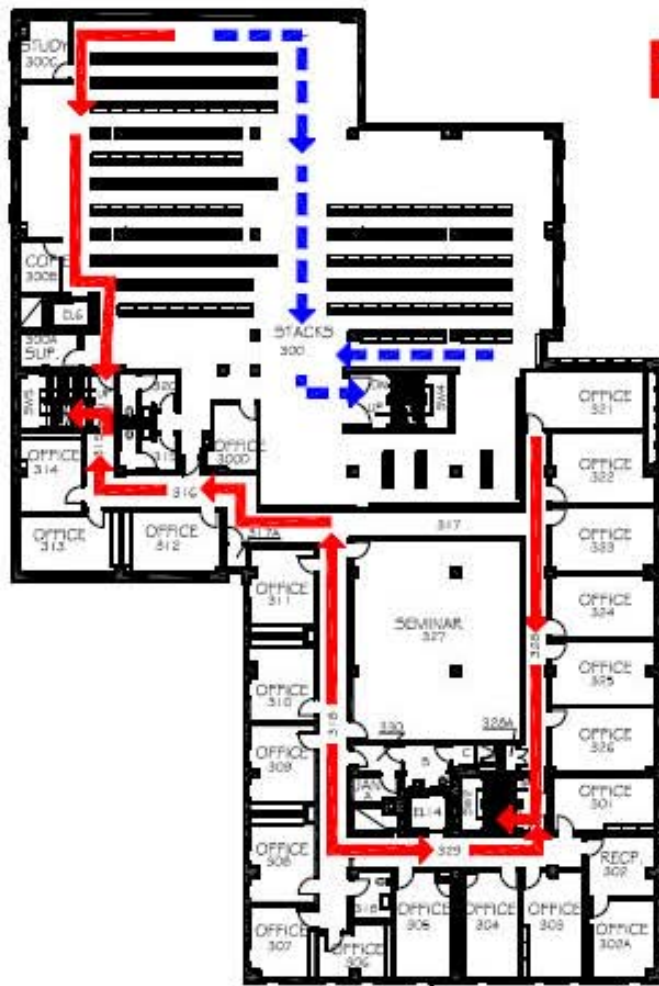
OF SHEETS

82a

FIRE EVACUATION PLAN



FIRE EVACUATION PLAN



THIRD FLOOR PLAN



REV. JAN. 1977 M.B. JAN. 81 D.R. 761 L.M. 765 L.M. 12-85 M.L.R.
8-81 K.C.T. 1-82 K.C.T. 4-08 NUG 05-04 NUG 05-05 NUG

SCHOOL OF LAW

DEPARTMENT OF FACILITIES SERVICES
WASHBURN
UNIVERSITY
1811/1801 SW PLASS
TOPEKA, KANSAS

DATE: JULY, 1968

DRAWN BY: A.J.

SHEET NO.

OF SHEETS

DRAWING NO.

8c

FIRE EVACUATION PLAN



FOURTH FLOOR PLAN



REV. JAN. 1977 M.W. JAN. 81 D.M. 7/81 L.M. 7/85 L.M. 12-88 M.L.R.
9-01 K.C.T. 1-02 K.C.T. 4-03 N.G. 05-04 N.G. 05-05 N.G.

SCHOOL OF LAW

DEPARTMENT OF FACILITIES SERVICES
WASHBURN
UNIVERSITY
1811/1801 SW PLASS
TOPEKA, KANSAS

DATE: JULY, 1968

DRAWN BY: A.J.

SHEET NO.

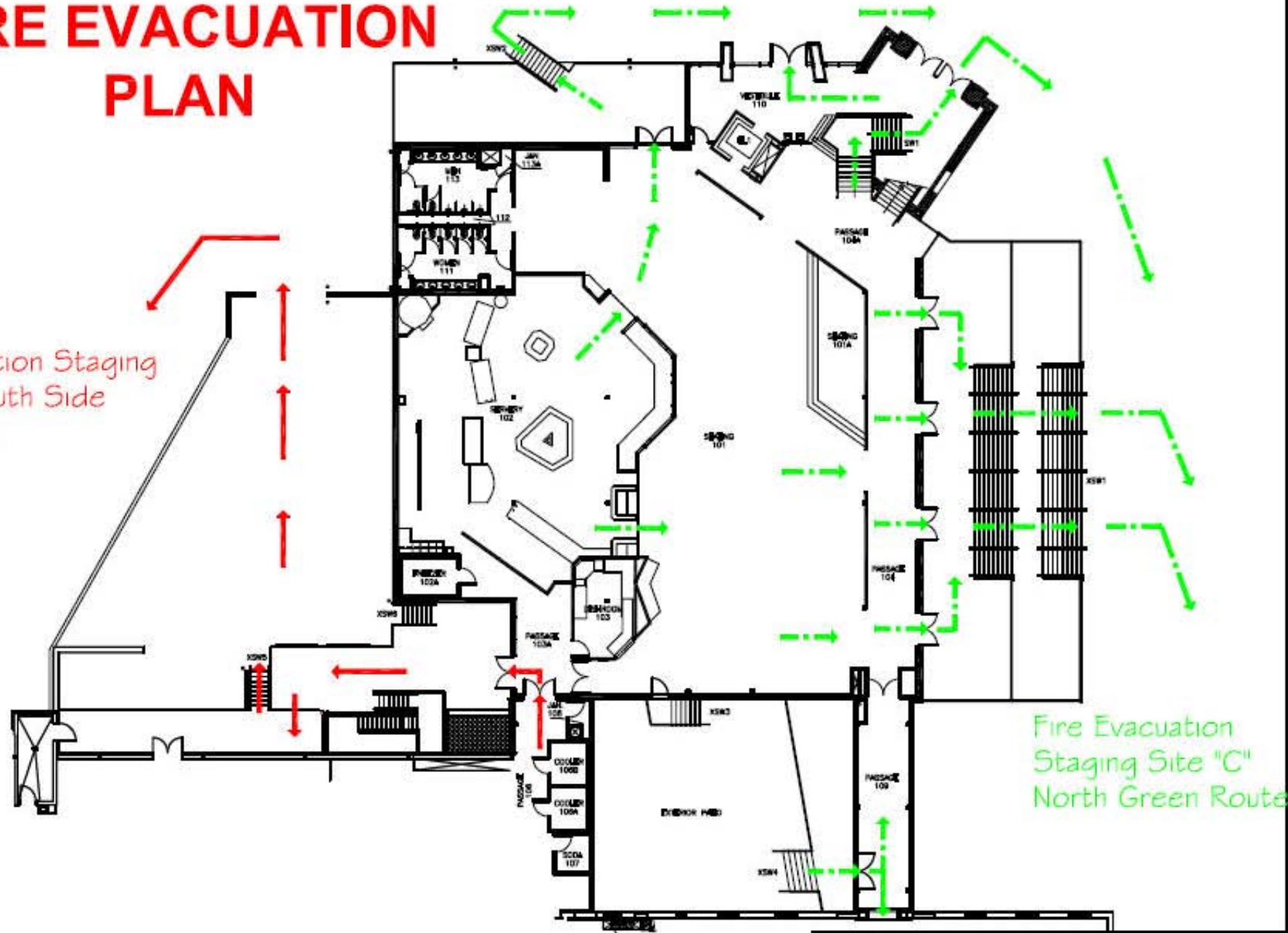
DRAWING NO.

OF SHEETS

8d

FIRE EVACUATION PLAN

Fire Evacuation Staging
Site "A" South Side
Red Route



Fire Evacuation
Staging Site "C"
North Green Route

LEVEL ONE PLAN



REV. 05-05 AUG

STAUFFER COMMONS

DEPARTMENT OF FACILITIES SERVICES
WASHBURN
UNIVERSITY
OF
TOPEKA, KANSAS

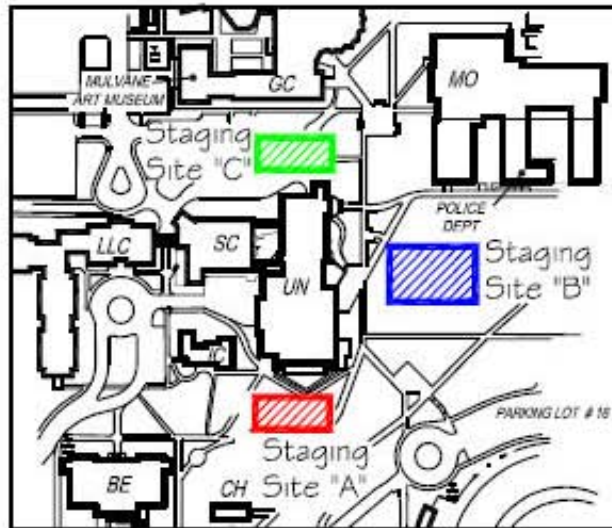
DATE: 09-02

DRAWN BY: NJG

SHEET NO.
4
OF 5 SHEETS

DRAWING NO.
19d

FIRE EVACUATION PLAN



SITE PLAN



Fire Evacuation
Staging Site "C"
North Green Route

LEVEL TWO PLAN



REV. 05-05 NJG

STAUFFER COMMONS

DEPARTMENT OF FACILITIES SERVICES
WASHBURN
UNIVERSITY
OF
TOPEKA, KANSAS

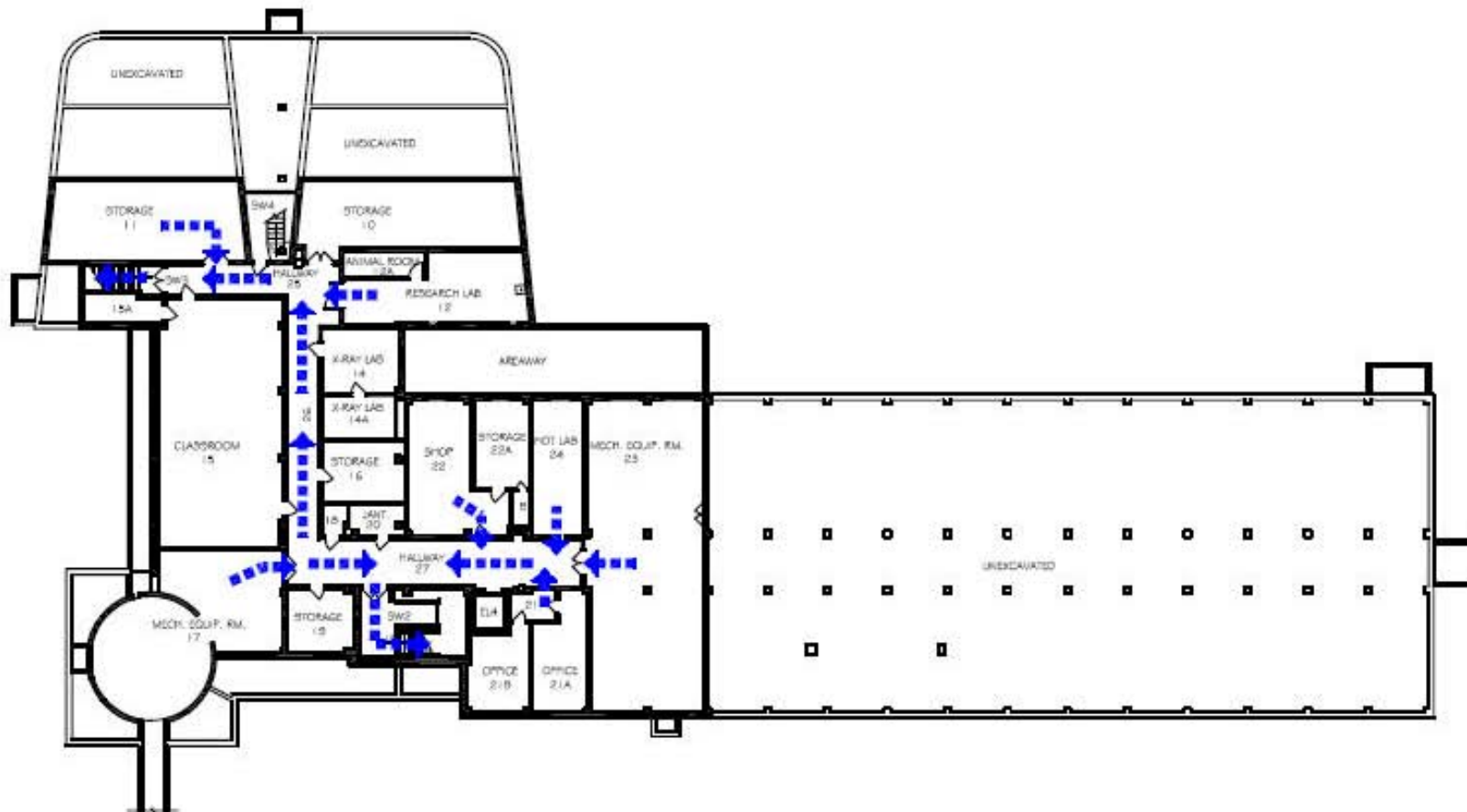
DATE: 09-02

DRAWN BY: NJG

SHEET NO.
5
OF 5 SHEETS

DRAWING NO.
19e

FIRE EVACUATION PLAN



BASEMENT FLOOR PLAN

0 5 10 15 20



REV: 1-62 L.M. 12-65 M.L.R. 9-61 K.C.T. 4-63 N.G. 05-65 N.G.

STOFFER SCIENCE HALL

DEPARTMENT OF FACILITIES SERVICES
WASHBURN
UNIVERSITY
 1601 SW 18TH STREET
 TOPEKA, KANSAS

DATE: DECEMBER, 1960

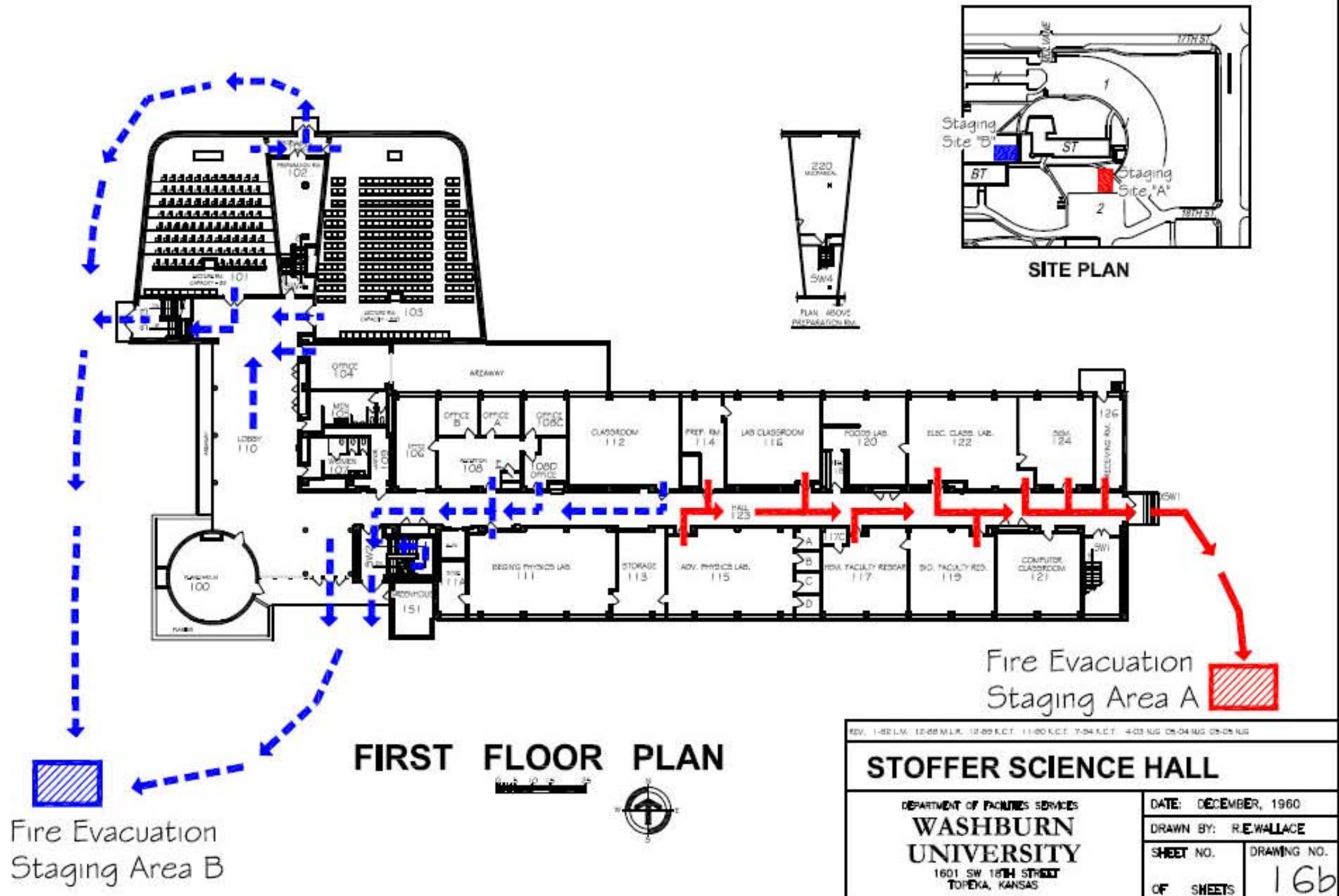
DRAWN BY: R.E. WALLACE

SHEET NO. DRAWING NO.

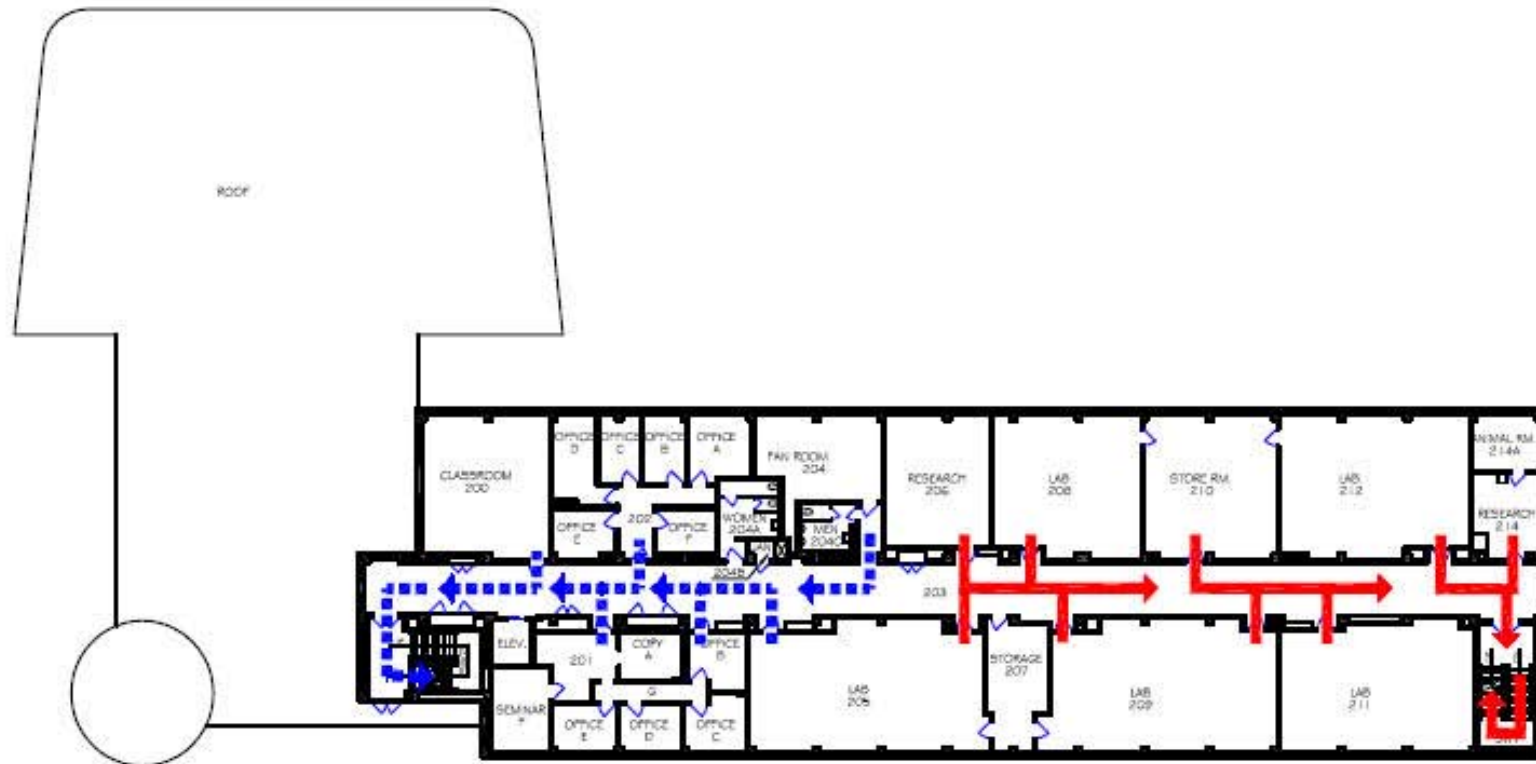
OF SHEETS

16a

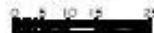
FIRE EVACUATION PLAN



FIRE EVACUATION PLAN



SECOND FLOOR PLAN



REV. 1-82 L.M. 12-85 M.L.R. 9-91 K.C.T. 8-93 K.C.T. 4-03 RUG 04-05 RUG 05-05 RUG

STOFFER SCIENCE HALL

DEPARTMENT OF FACILITIES SERVICES
WASHBURN
UNIVERSITY
 1601 SW 18TH STREET
 TOPEKA, KANSAS

DATE: DECEMBER, 1960

DRAWN BY: R.E. WALLACE

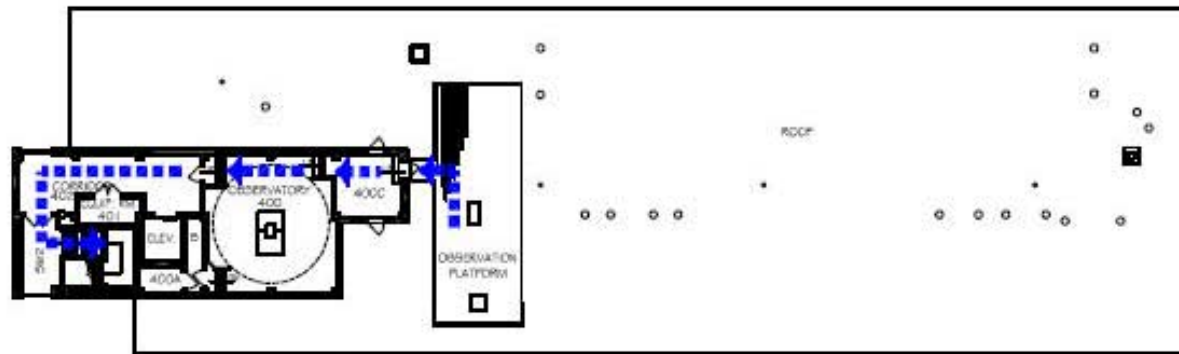
SHEET NO.

DRAWING NO.

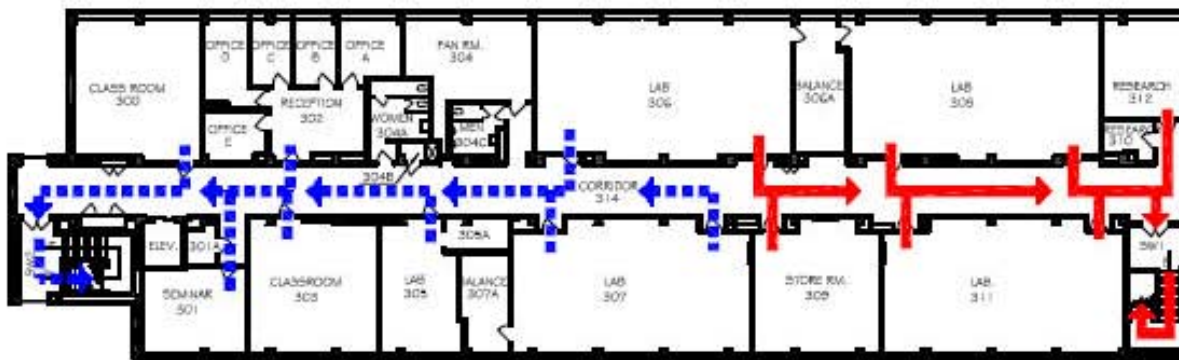
OF SHEETS

16c

FIRE EVACUATION PLAN



FOURTH FLOOR PLAN



THIRD FLOOR PLAN

REV. 1-82 L.M. 12-88 M.L.R. 12-89 E.C.T. 9-91 E.C.T. 8-93 E.C.T. 4-03 N.G. 05-04 N.G. 05-05 N.G.

STOFFER SCIENCE HALL

DEPARTMENT OF FACILITIES SERVICES
WASHBURN
UNIVERSITY
 1601 SW 18TH STREET
 TOPEKA, KANSAS

DATE: DECEMBER, 1980

DRAWN BY: R.E. WALLACE

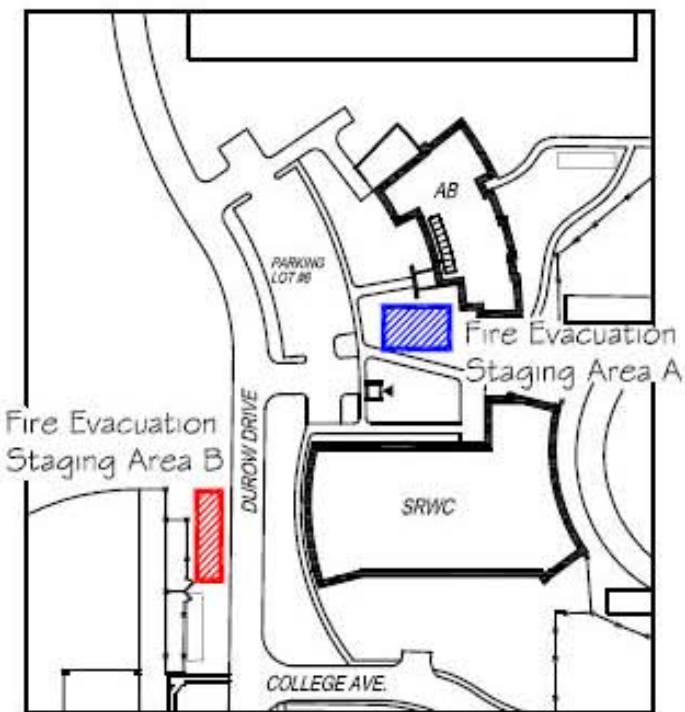
SHEET NO.

DRAWING NO.

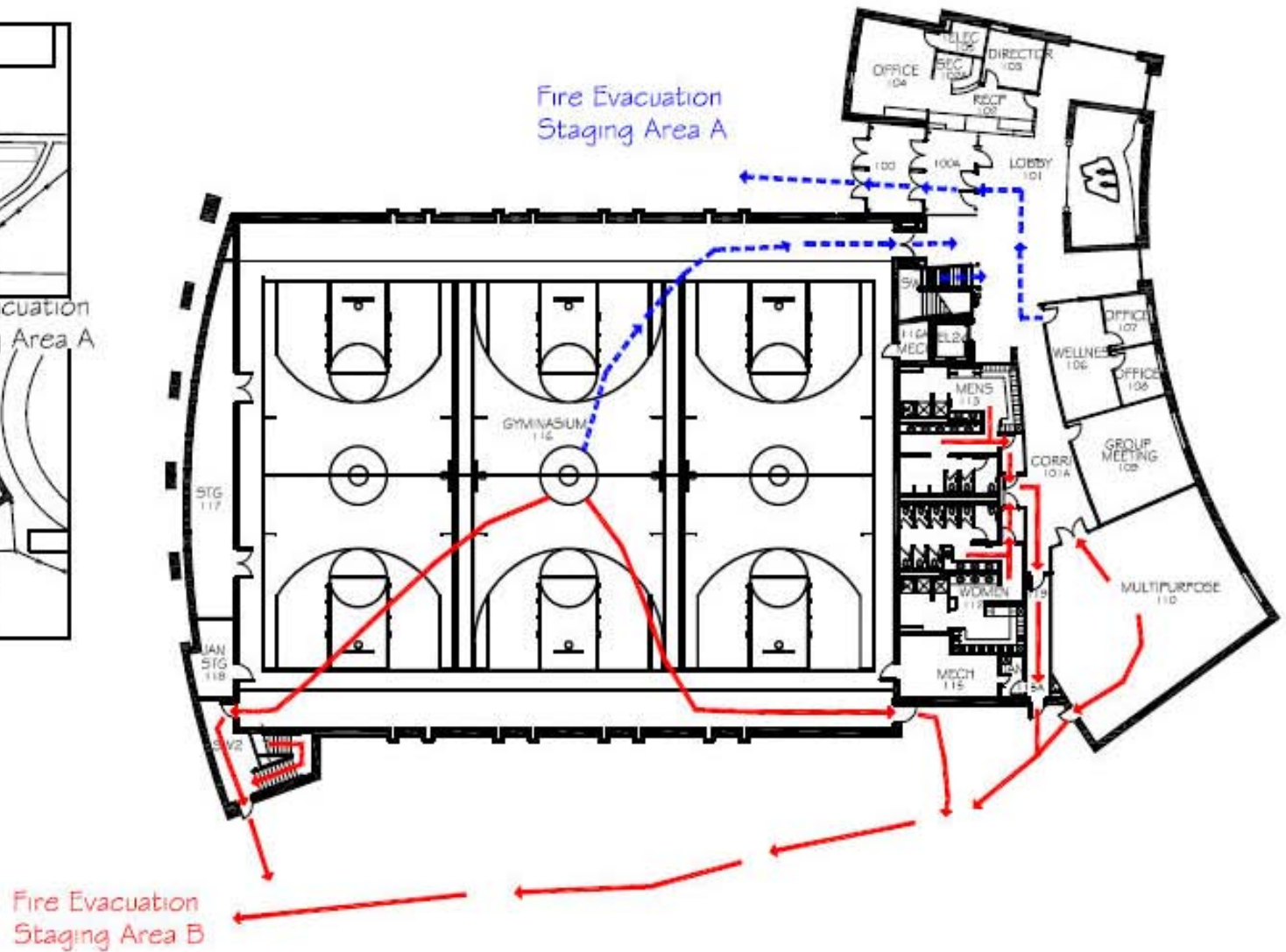
OF SHEETS

16d

FIRE EVACUATION PLAN



SITE MAP

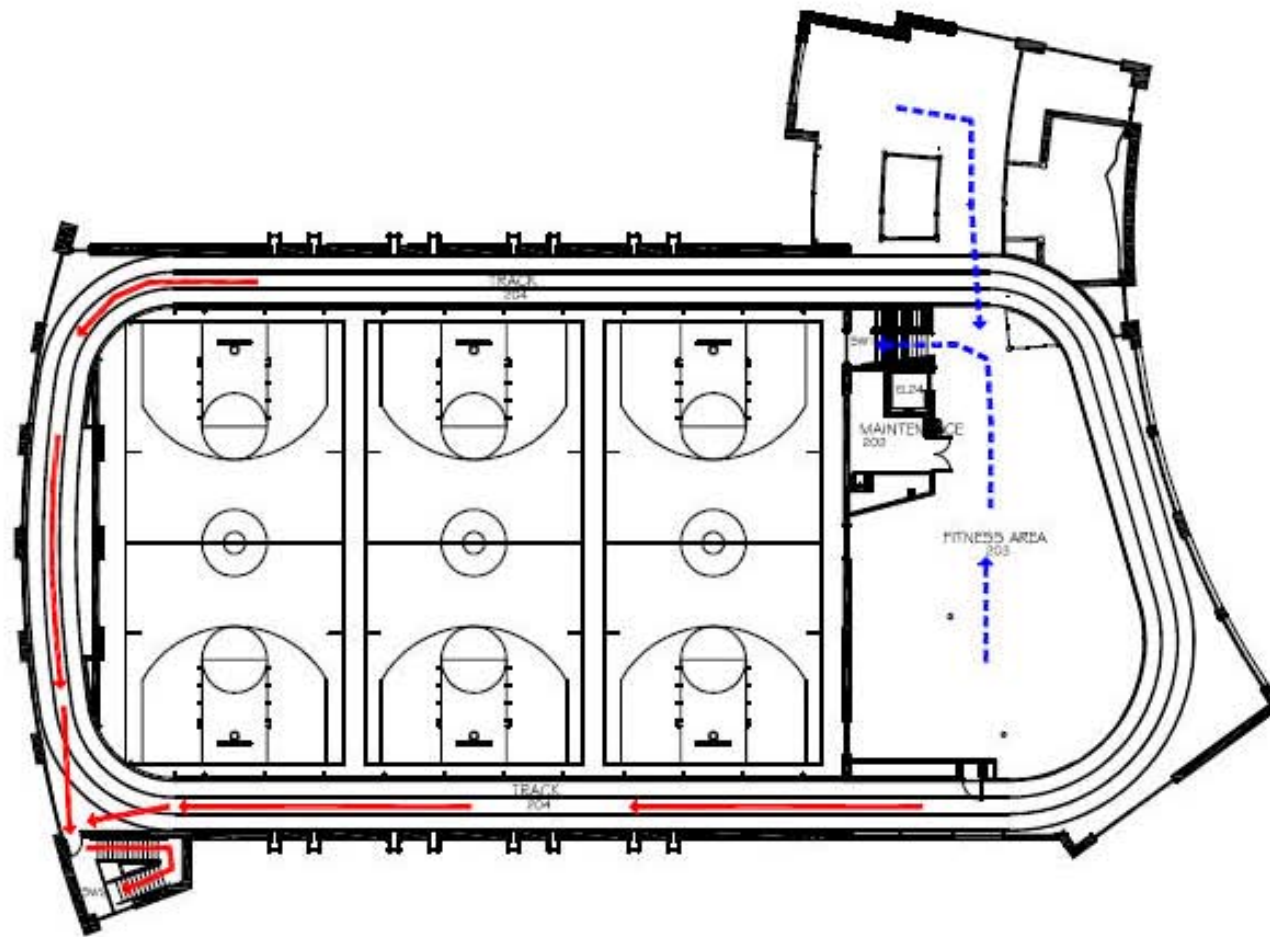


FIRST FLOOR PLAN

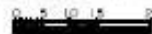


REV. 04-05 NJG 08-05 NJG	
STUDENT REC CENTER	
DEPARTMENT OF FACILITIES SERVICES WASHBURN UNIVERSITY 1746 SW DUROW DRIVE TOPEKA, KANSAS	DATE: JUNE, 2004 DRAWN BY: NJG SHEET NO. _____ OF SHEETS _____
	DRAWING NO. 37a

FIRE EVACUATION PLAN



SECOND FLOOR PLAN



REV. 04-08 NJG 05-08 NJG

STUDENT REC CENTER

DEPARTMENT OF FACILITIES SERVICES
WASHBURN
UNIVERSITY
1748 SW DUROW DRIVE
TOPEKA, KANSAS

DATE: JUNE, 2004

DRAWN BY: NJG

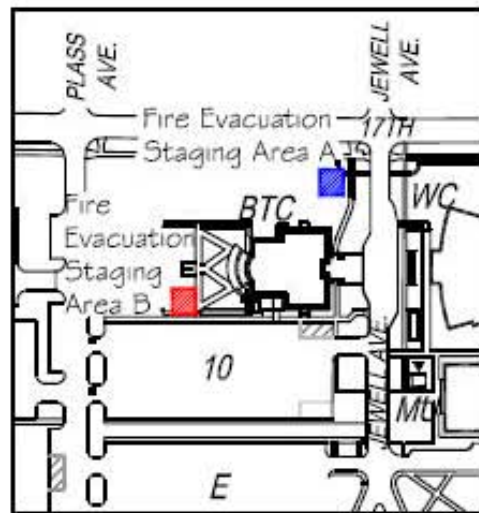
SHEET NO.

OF SHEETS

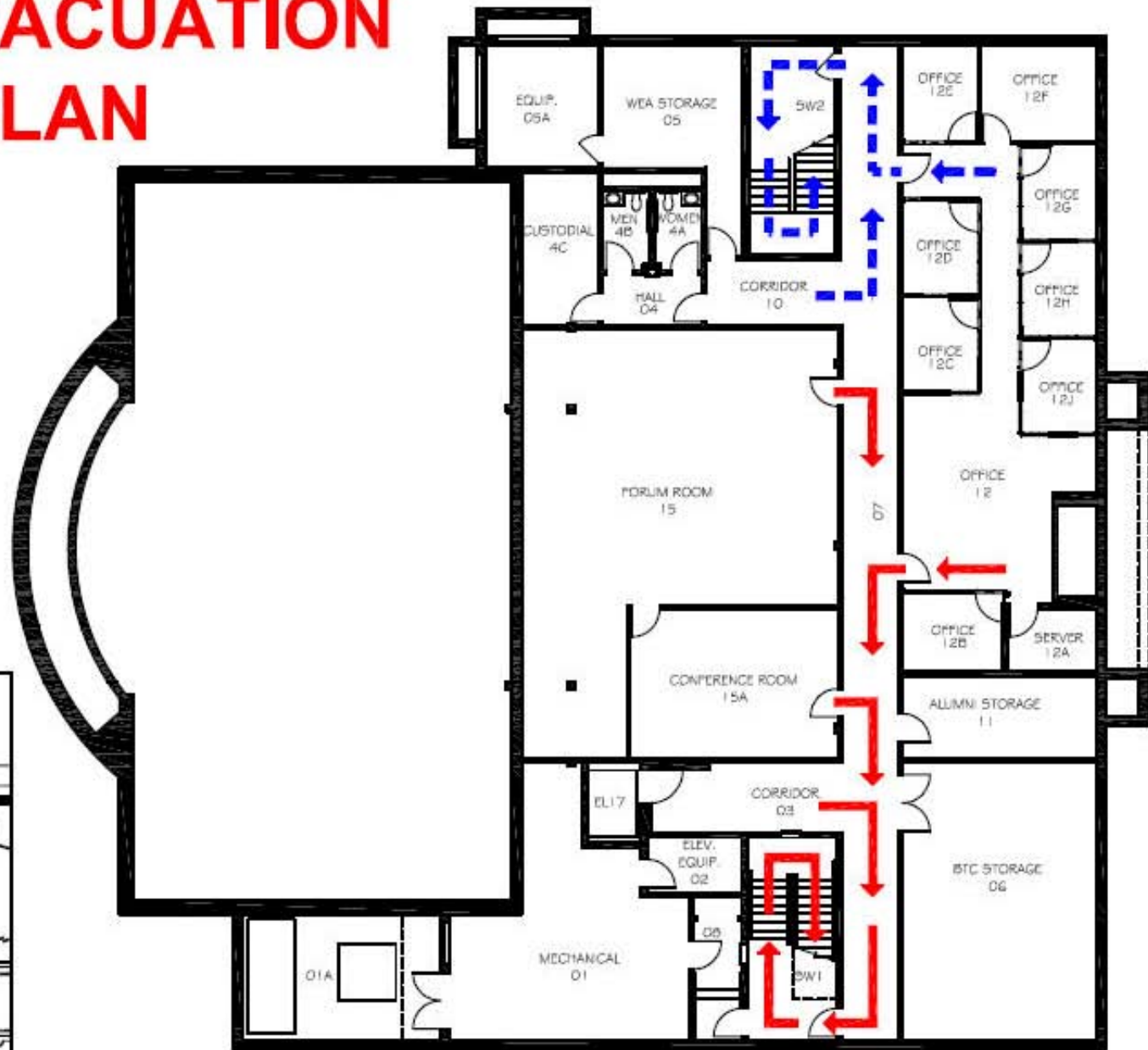
DRAWING NO.

37b

FIRE EVACUATION PLAN



SITE PLAN



BASEMENT FLOOR PLAN



REV: 403 NUG 7/03 NUG 04-04 NUG

THOMPSON CENTER

DEPARTMENT OF FACILITIES SERVICES
**WASHBURN
UNIVERSITY**
1701 SW JEWELL
TOPEKA, KANSAS

DATE: JANUARY, 1996

DRAWN BY: K.C. TSUI

SHEET NO.

DRAWING NO.

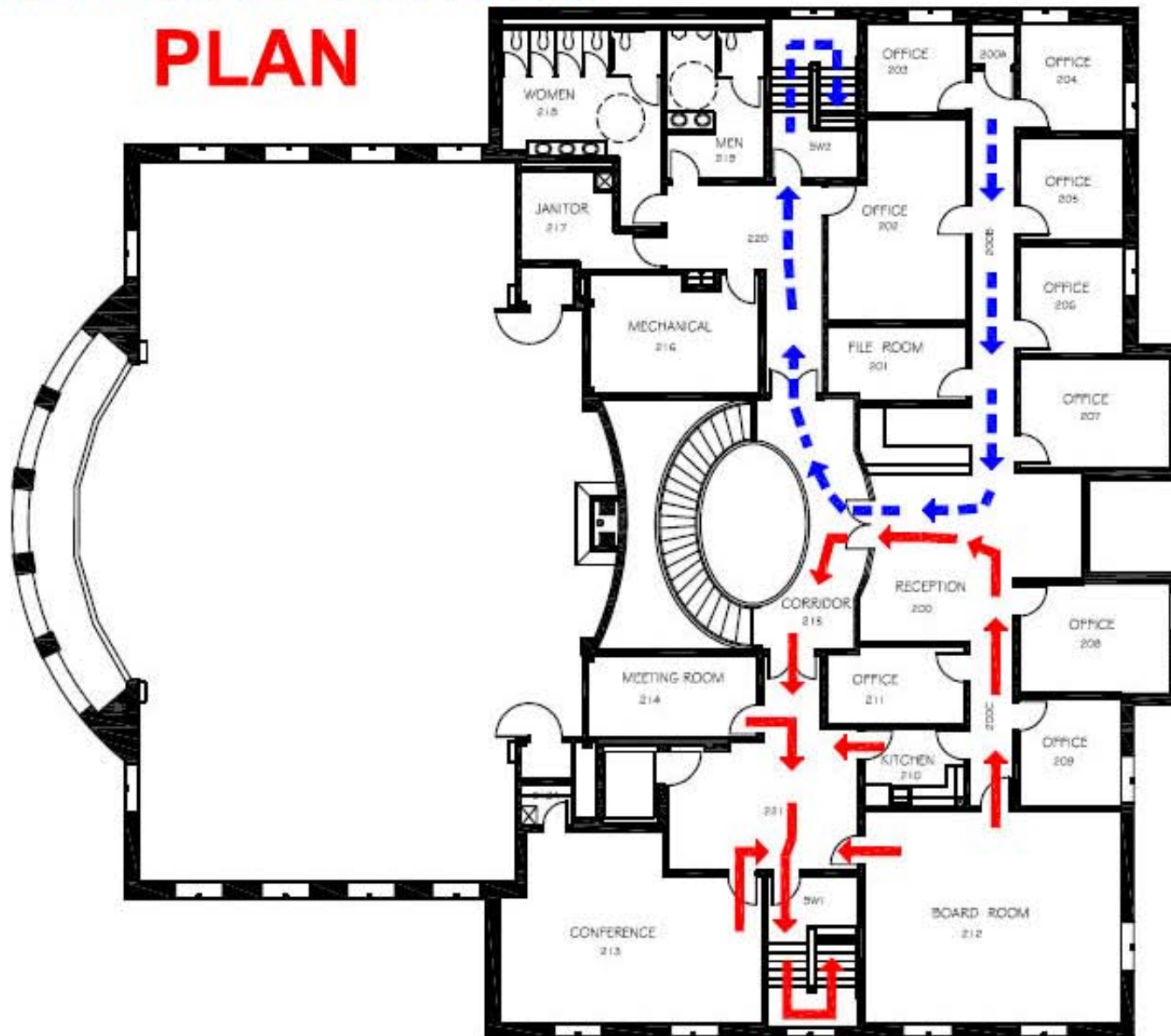
OF SHEETS

34a

FIRE EVACUATION PLAN



FIRE EVACUATION PLAN



SECOND FLOOR PLAN



REV. 4/03 RUG 05-05 RUG

THOMPSON CENTER

DEPARTMENT OF FACILITIES SERVICES
**WASHBURN
UNIVERSITY**
1701 SW JEWELL
TOPEKA, KANSAS

DATE: JANUARY, 1996

DRAWN BY: K.C. TSUI

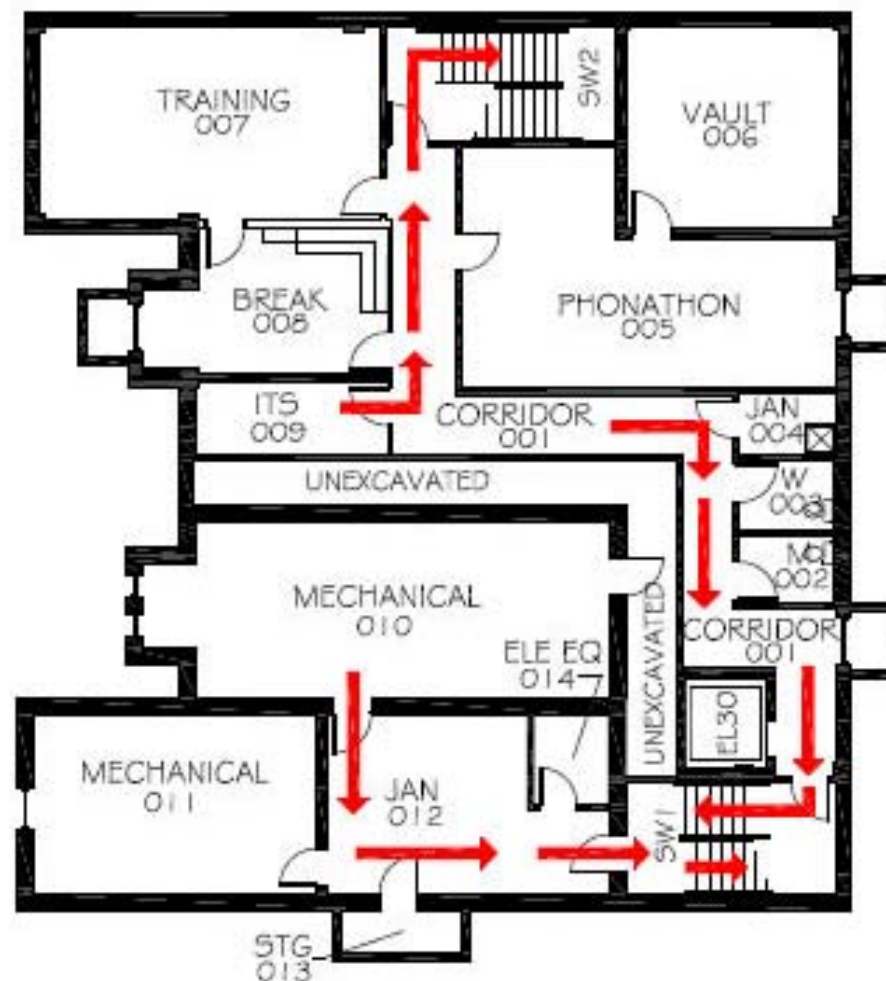
SHEET NO.

DRAWING NO.

OF SHEETS

34c

FIRE EVACUATION PLAN



BASEMENT FLOOR PLAN



REV. 11-08-NJC

WASHBURN ENDOWMENT

DEPARTMENT OF FACILITIES SERVICES
WASHBURN
UNIVERSITY
 1729 SW MAC VEAR
 TOPEKA, KANSAS

DATE: NOVEMBER 2005

DRAWN BY: NJC

LOCATION CODE

MV

BUILDING NO.

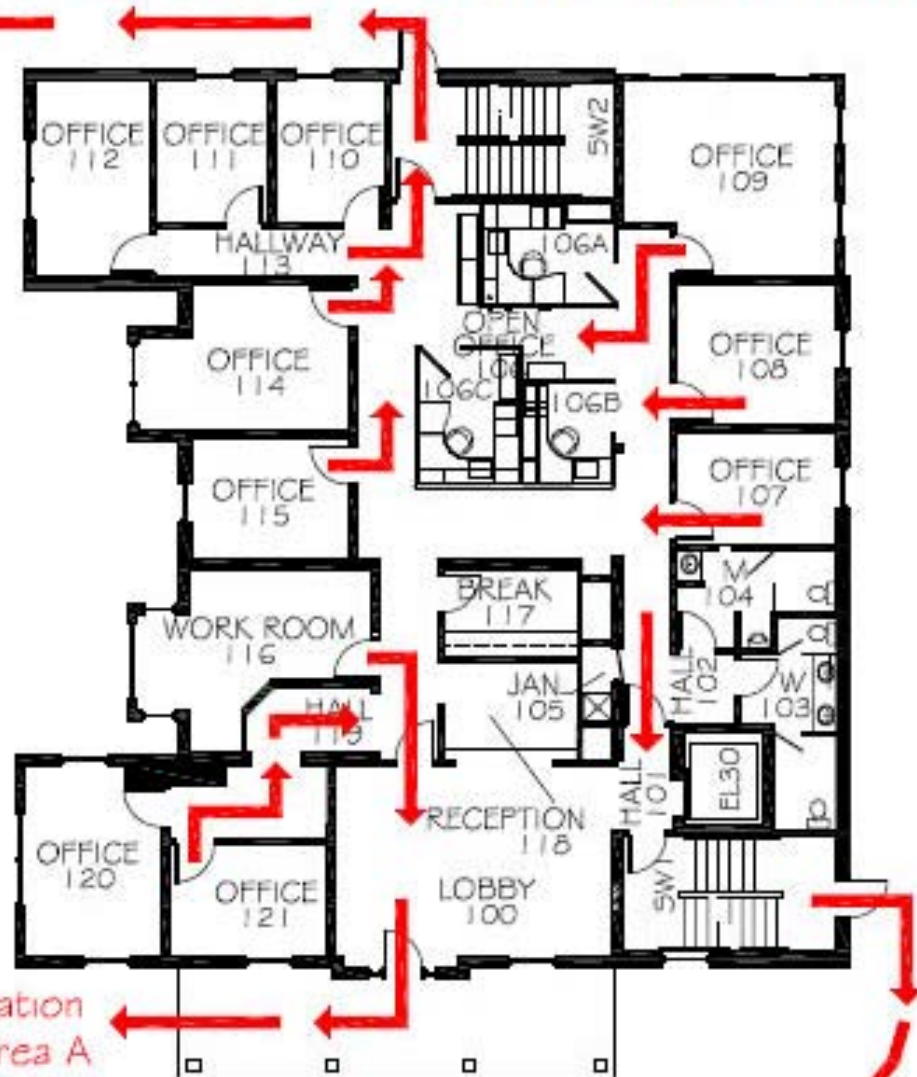
40

PAGE NO.

75

FIRE EVACUATION PLAN

Fire Evacuation
Staging Area A



Fire Evacuation
Staging Area A

Fire Evacuation
Staging Area A

FIRST FLOOR PLAN



REV. 11-05 NJG

WASHBURN ENDOWMENT

DEPARTMENT OF FACILITIES SERVICES
**WASHBURN
UNIVERSITY**
1729 SW MAC VICAR
TOPEKA, KANSAS

DATE: NOVEMBER 2005

DRAWN BY: NJG

LOCATION CODE

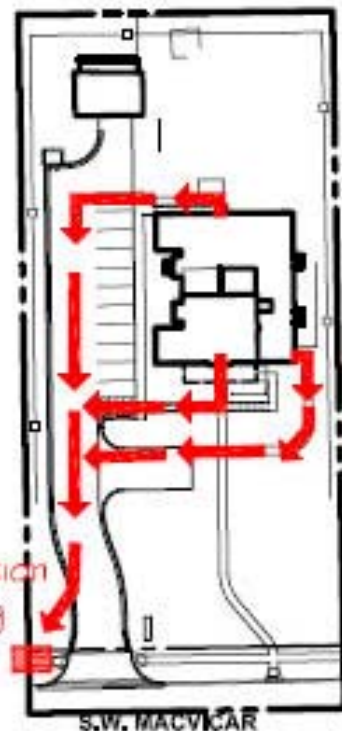
MV

BUILDING NO.

40

PAGE NO.

76

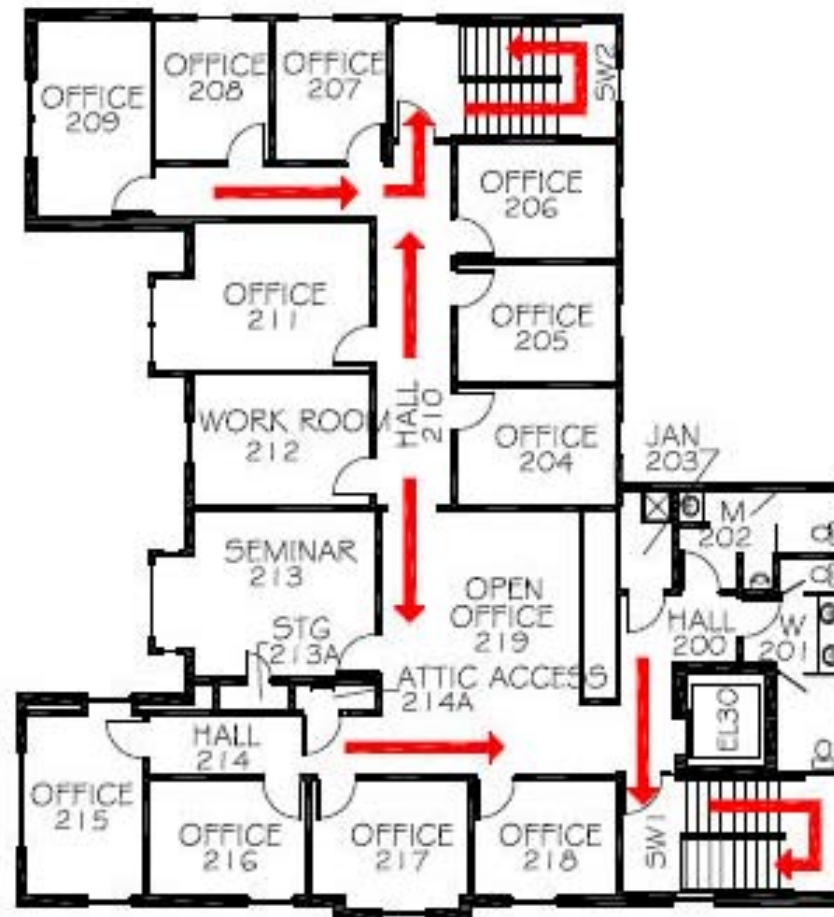


SITE MAP

Fire Evacuation
Staging
Area A

S.W. MACVICAR

FIRE EVACUATION PLAN



SECOND FLOOR PLAN



REV. 11-08 NUG

WASHBURN ENDOWMENT

DEPARTMENT OF FACILITIES SERVICES
WASHBURN
UNIVERSITY
 1729 SW MAC VEAR
 TOPEKA, KANSAS

DATE: NOVEMBER 2005

DRAWN BY: NUG

LOCATION CODE

MV

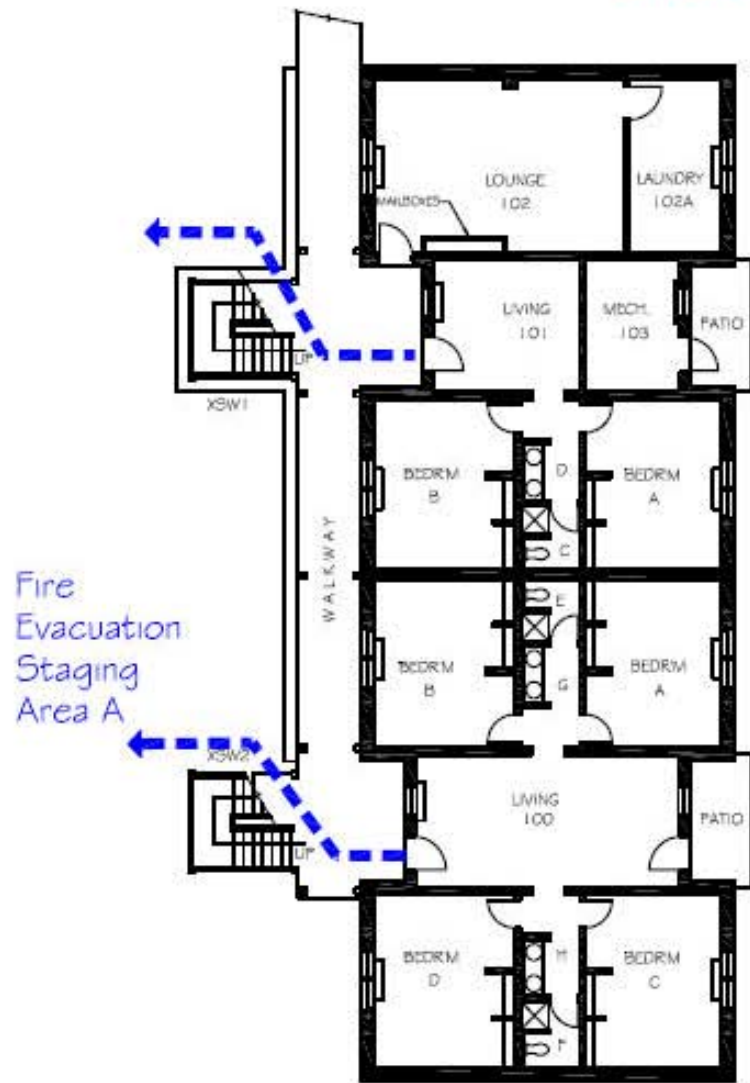
BUILDING NO.

40

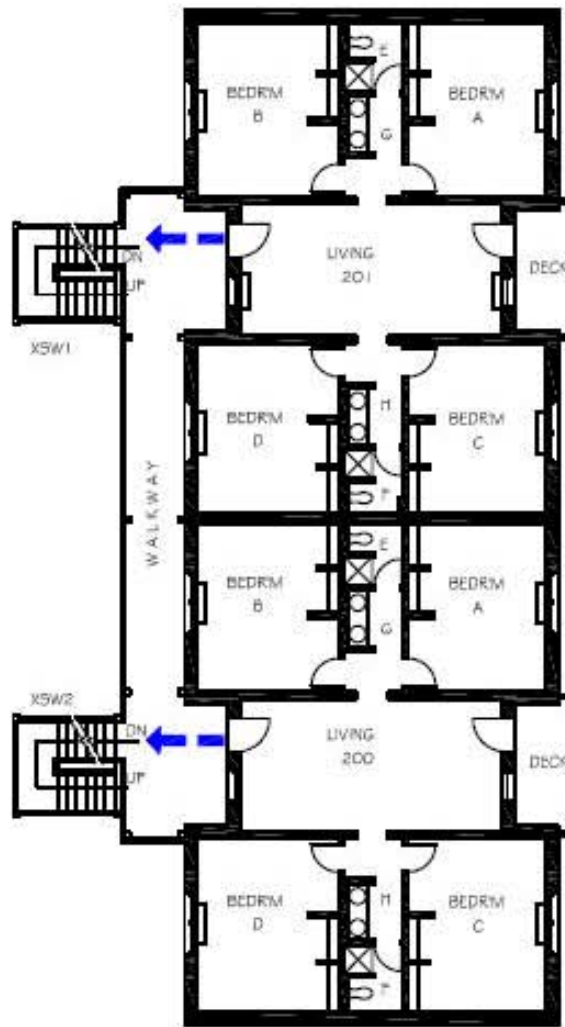
PAGE NO.

77

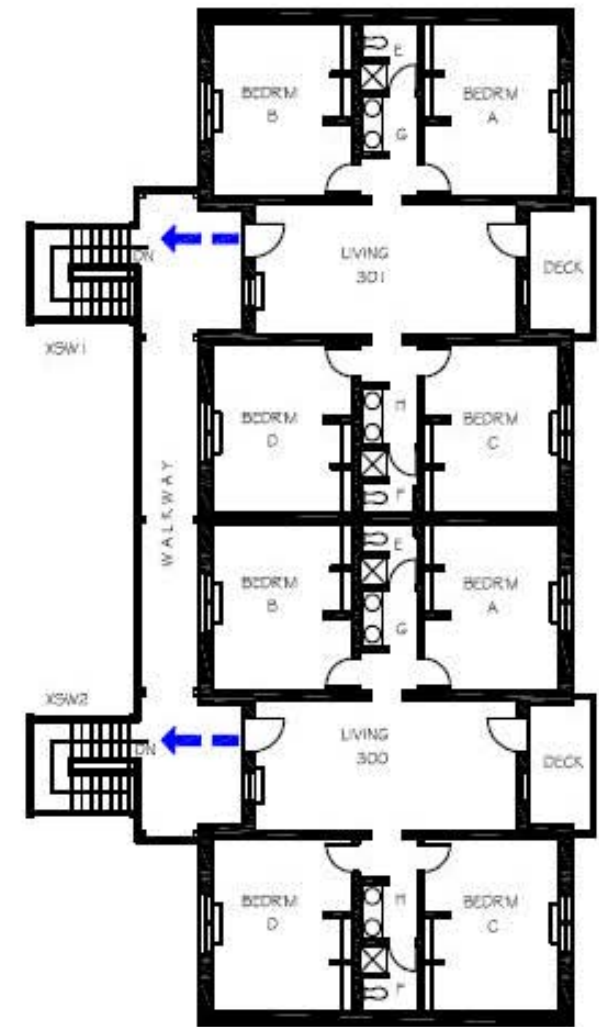
FIRE EVACUATION PLAN



FIRST FLOOR PLAN



SECOND FLOOR PLAN



THIRD FLOOR PLAN



REV. 7-84 K.C.T.

WEST HALL

DEPARTMENT OF FACILITIES SERVICES
**WASHBURN
UNIVERSITY**
1821 SW JEWELL
TOPEKA, KANSAS

DATE: APRIL, 1985

DRAWN BY: M.W./L.M.

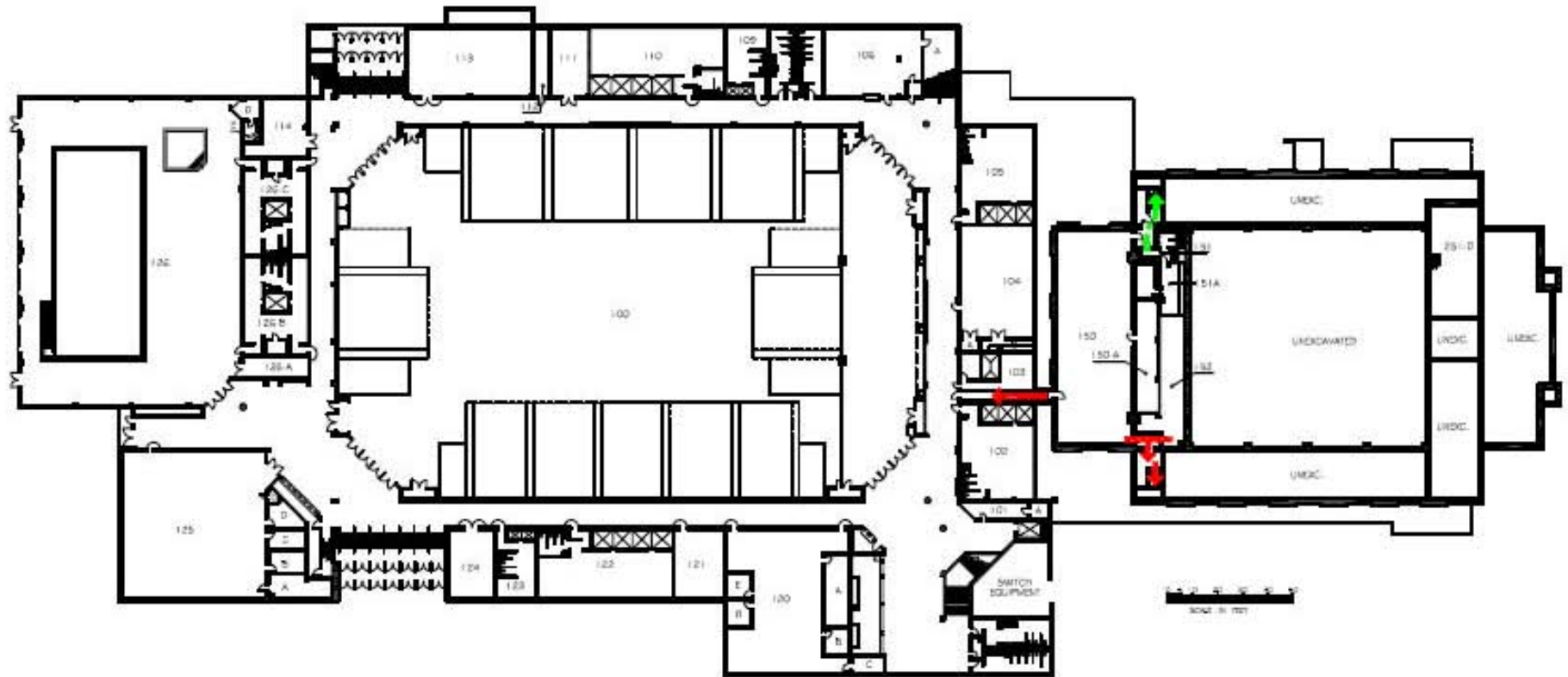
SHEET NO.

DRAWING NO.

OF SHEETS

26a

FIRE EVACUATION PLAN



FIRST FLOOR PLAN



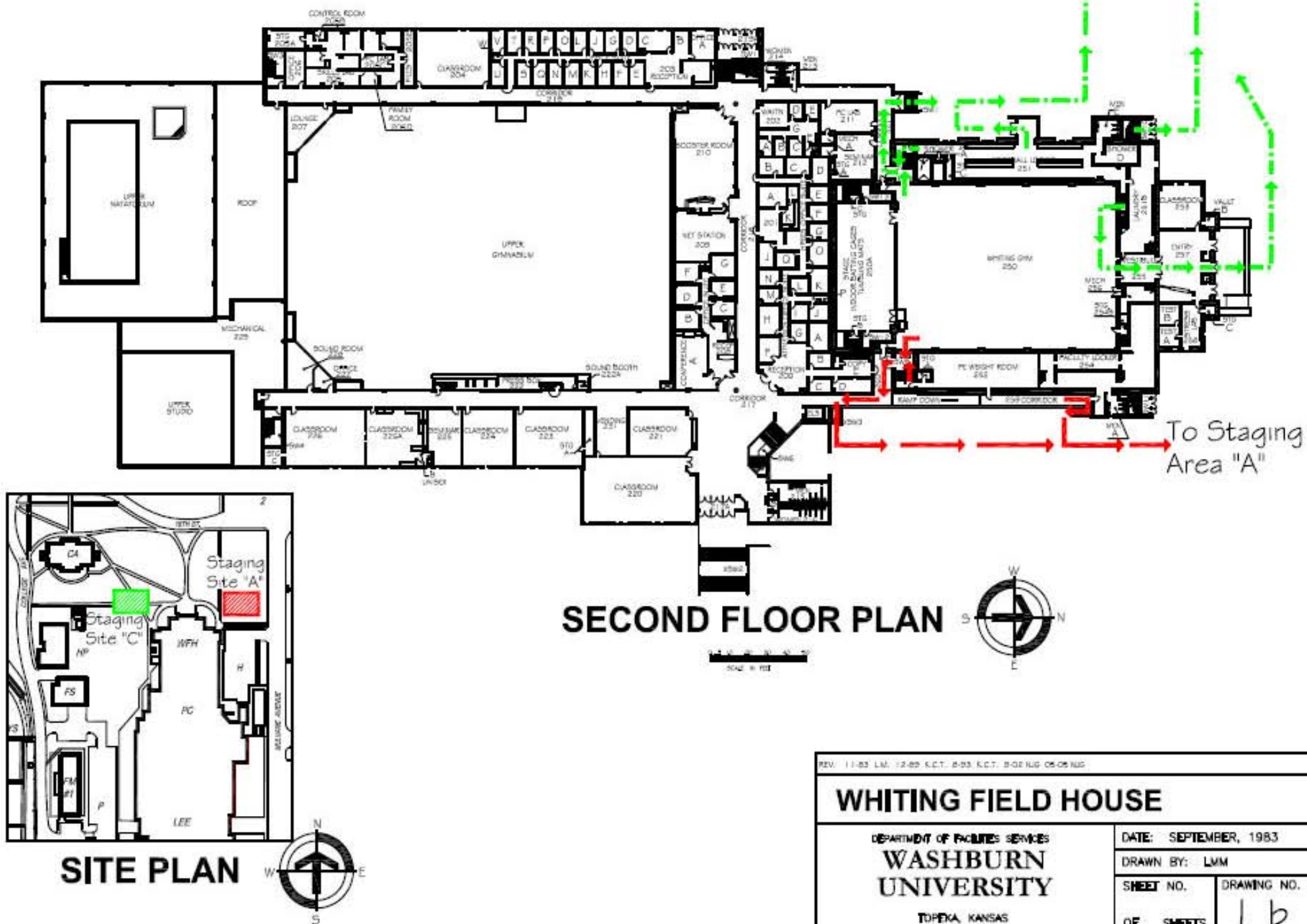
REV. 11-82 L.M. 12-85 S.F. 2-87 12-88 M.L.R. 9-02 R.D. 05-04 M.D. 05-05 N.B.

WHITING FIELD HOUSE

DEPARTMENT OF FACILITIES SERVICES
WASHBURN
UNIVERSITY
 TOPEKA, KANSAS

DATE: SEPTEMBER, 1983
 DRAWN BY: LMM
 SHEET NO. 1
 OF SHEETS 2

FIRE EVACUATION PLAN



The floor plan illustrates the layout of the Upper Gymnasium and its surrounding rooms. The central area is labeled 'UPPER GYMNASIUM'. To the left are rooms 360, 361, and 362. To the right are rooms 350, 351, and 352. Air flow is depicted with green arrows indicating a path from the top and right towards the center, and red arrows indicating a path from the bottom and left towards the center. A scale bar is located in the bottom right corner.

NOTE: WHITING FIELD HOUSE WAS INCORPORATED INTO PETRO ALLED HEALTH CENTER IN 1964.

[illegible]

DEPARTMENT OF FACILITIES SERVICES
WASHBURN
UNIVERSITY
TOPEKA, KANSAS

DATE: JULY, 1939

DRAWN BY: Lloyd Durov

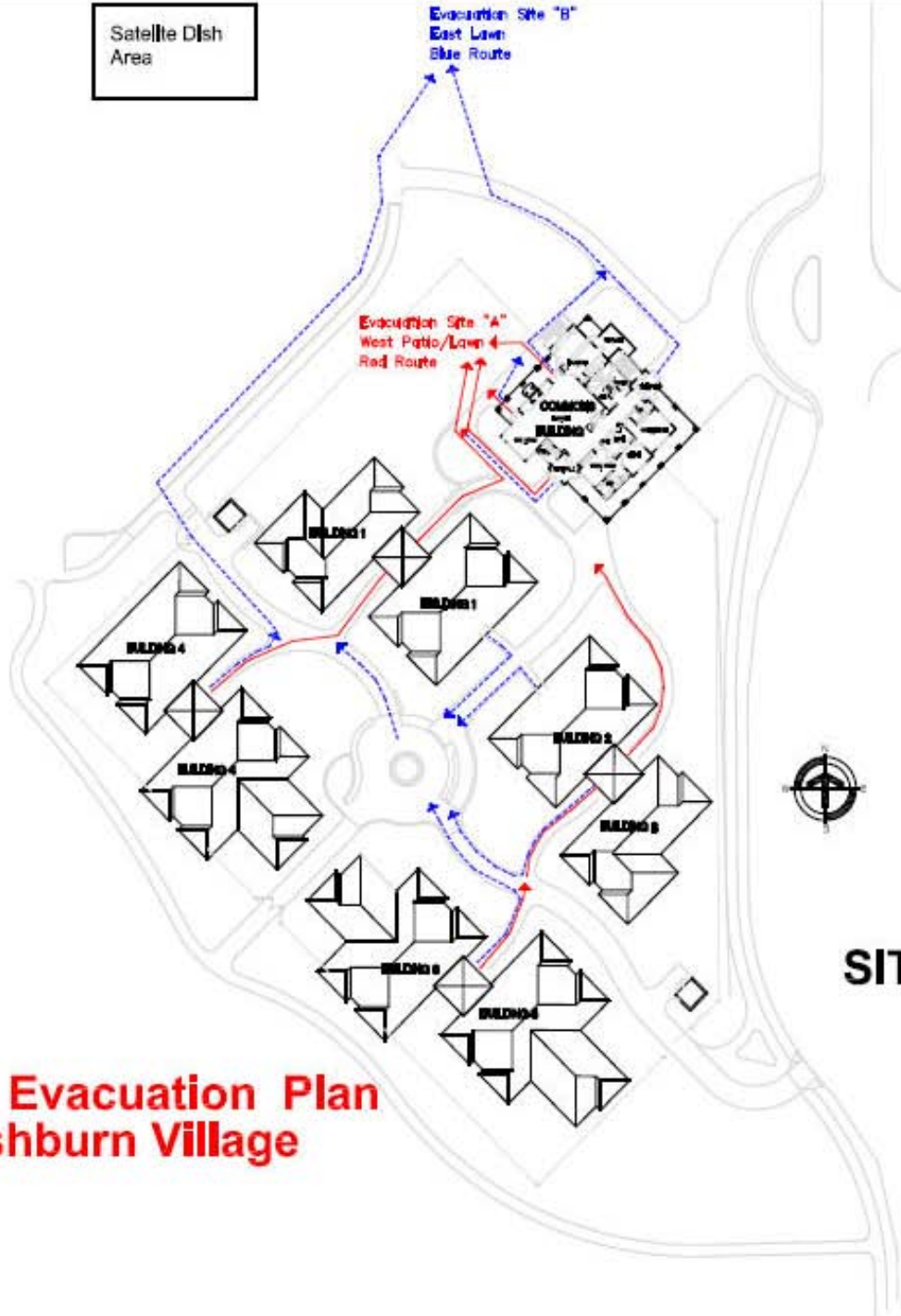
SHEET NO.	DRAWING NO.
-----------	-------------

OF SHEETS	1 C
-----------	-----


Satellite Dish
Area

Evacuation Site "B"
East Lawn
Blue Route

Evacuation Site "A"
West Patio/Lawn
Red Route

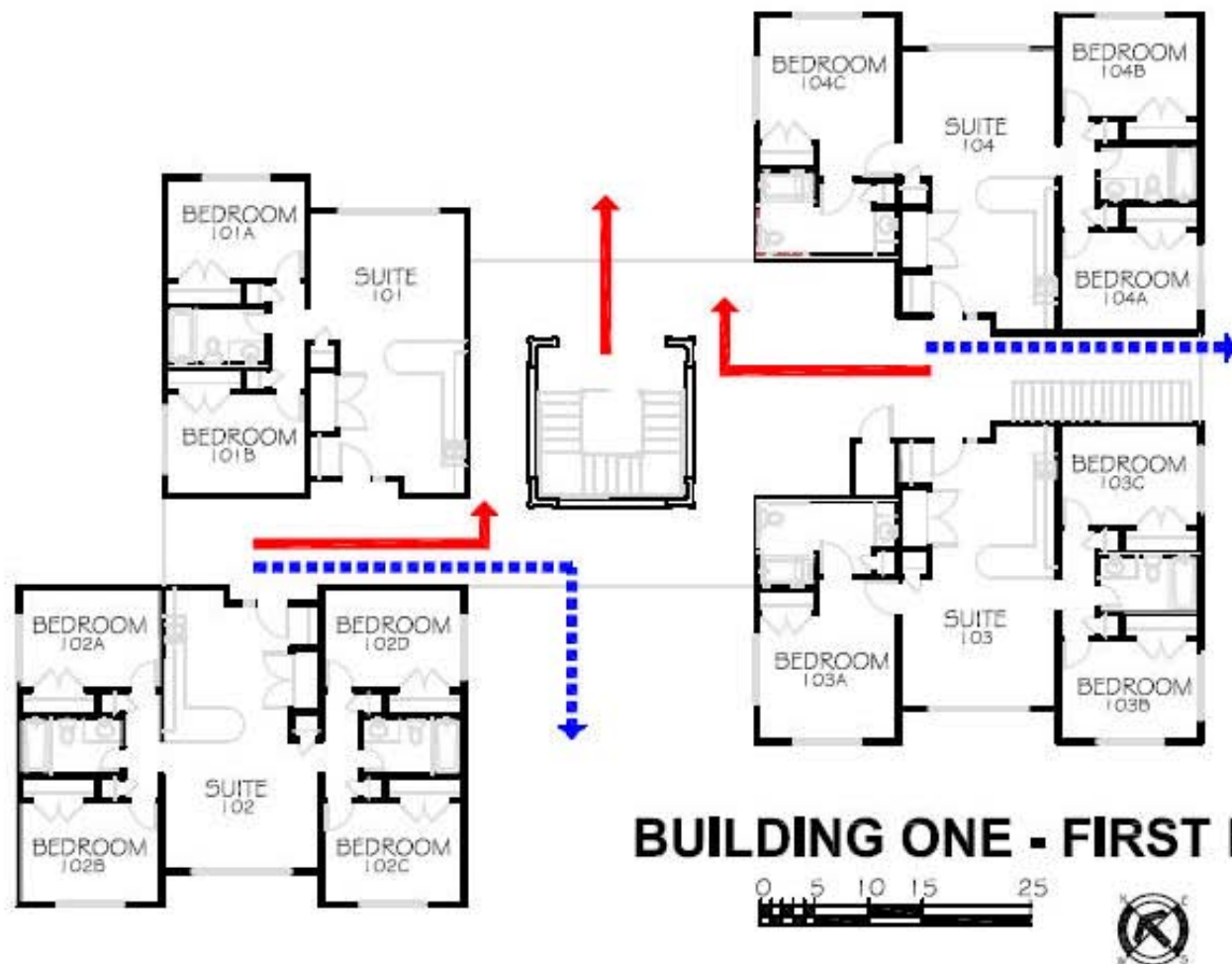


SITE PLAN

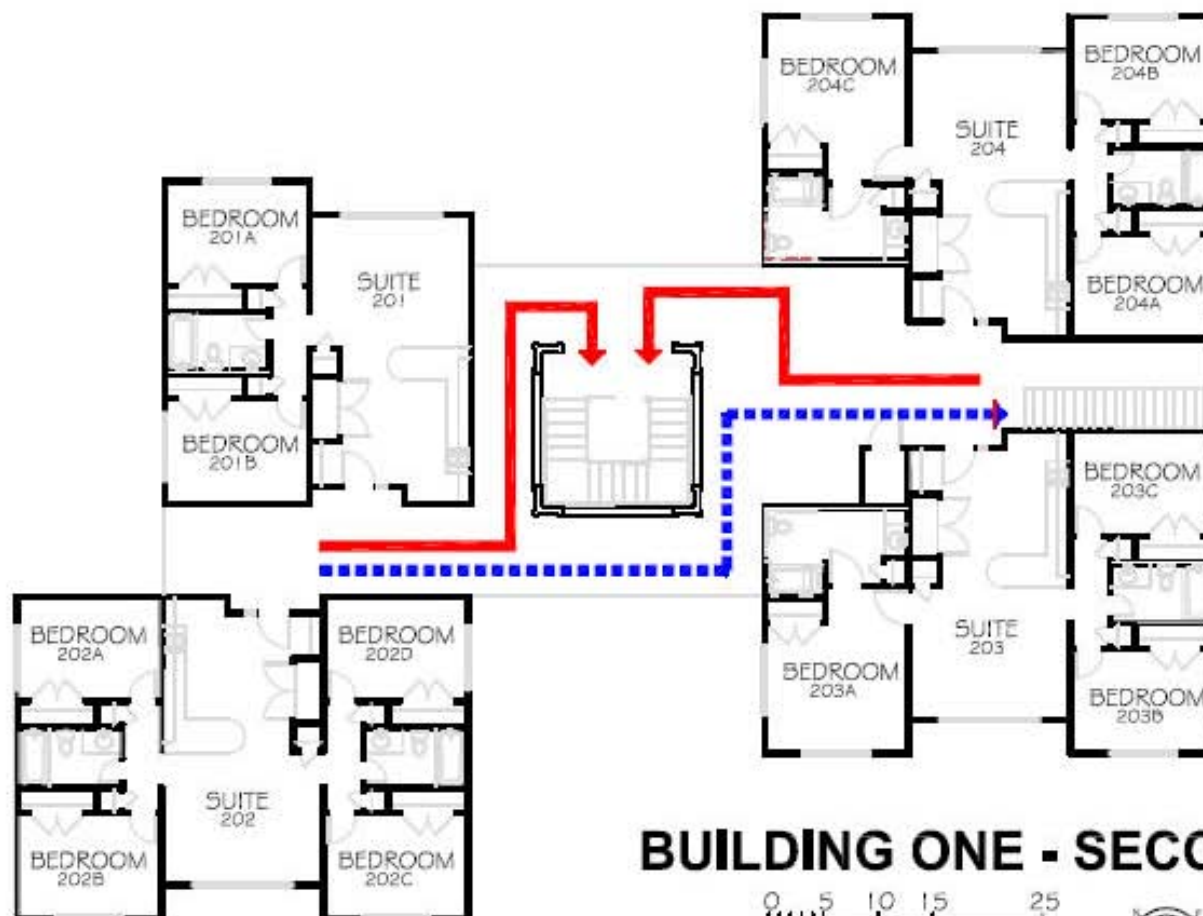


Fire Evacuation Plan Washburn Village

REV.			
WASHBURN VILLAGE			
DEPARTMENT OF FACILITIES SERVICES		DATE: JUNE, 2004	
WASHBURN UNIVERSITY		DRAWN BY: NJG	
2001 SW JEWELL TOPEKA, KANSAS		SHEET NO.	DRAWING NO.
		OF SHEETS	39a



REV.	
WASHBURN VILLAGE	
DEPARTMENT OF FACILITIES SERVICES WASHBURN UNIVERSITY 2001 SW JEWELL TOPEKA, KANSAS	DATE: JUNE, 2004
	DRAWN BY: NJG
	SHEET NO.
	DRAWING NO. 39c
OF SHEETS	

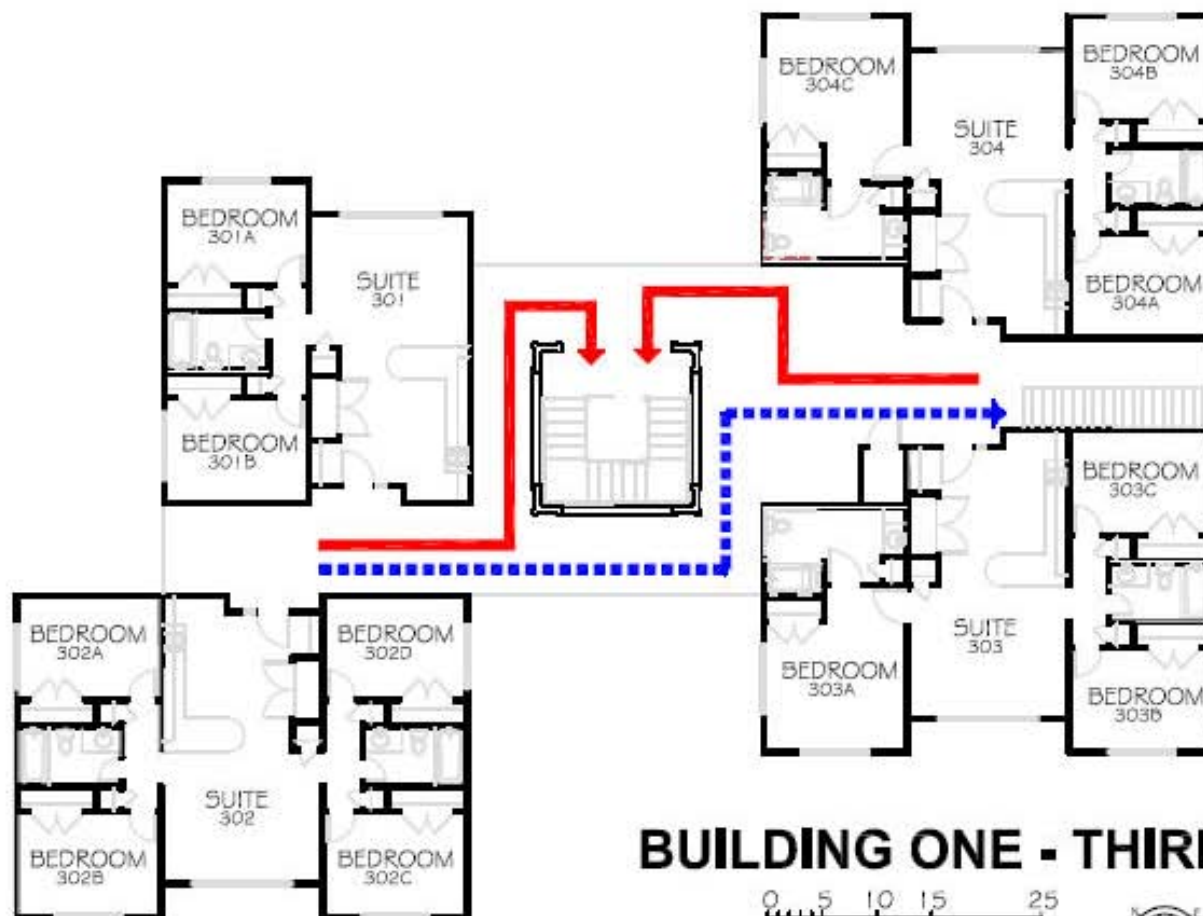


BUILDING ONE - SECOND FLOOR PLAN

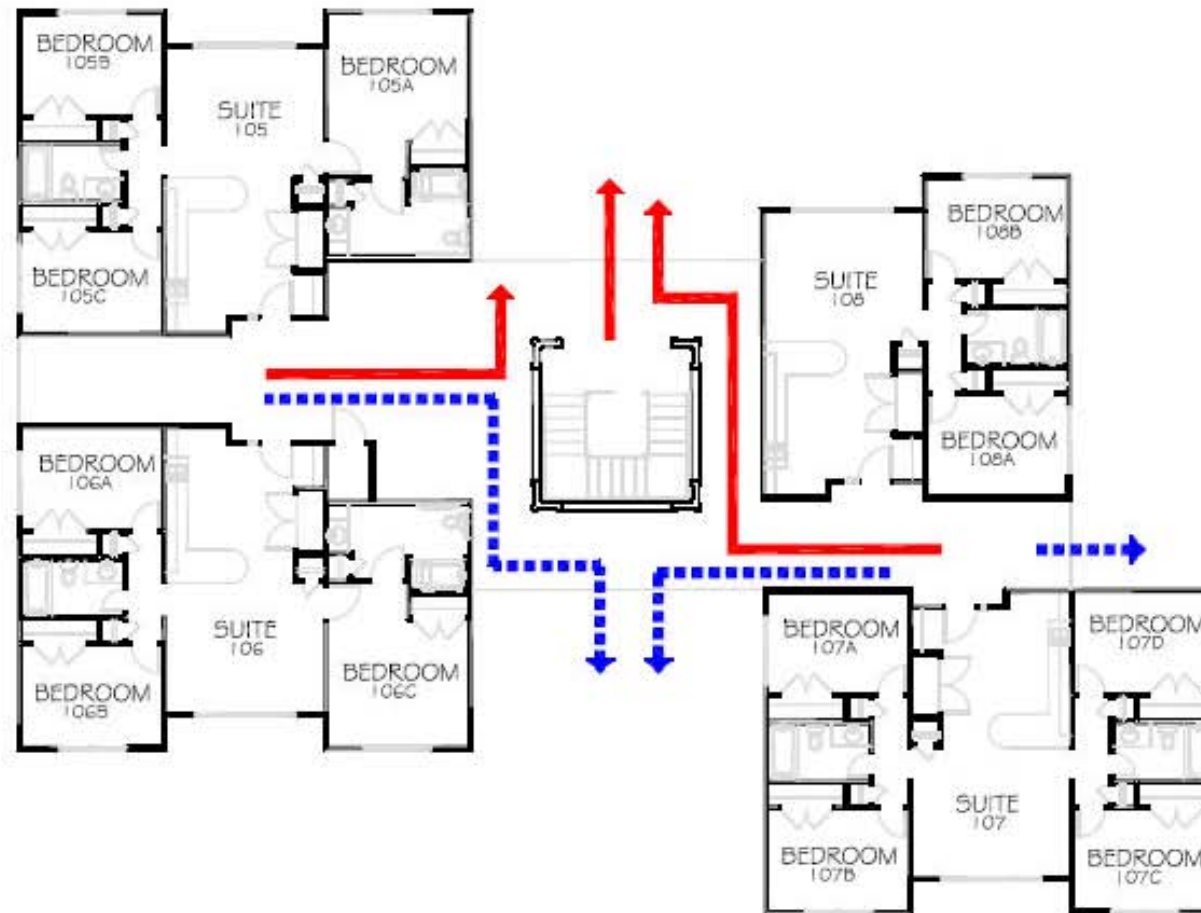
0 5 10 15 25



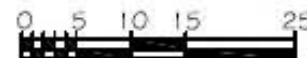
REV.	
WASHBURN VILLAGE	
DEPARTMENT OF FACILITIES SERVICES WASHBURN UNIVERSITY 2001 SW JEWELL TOPEKA, KANSAS	DATE: JUNE, 2004
	DRAWN BY: NJG
	SHEET NO.
	DRAWING NO. 39d
OF SHEETS	



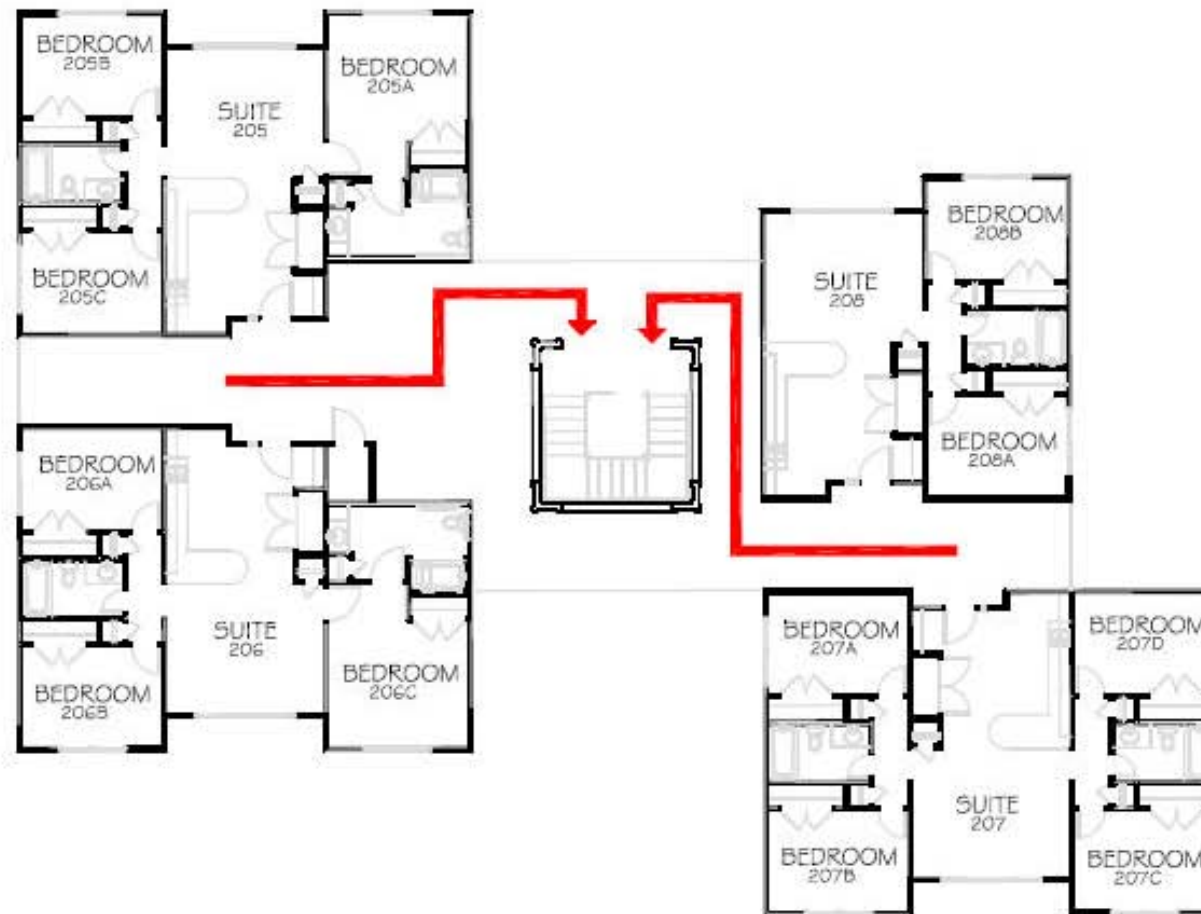
REV.			
WASHBURN VILLAGE			
DEPARTMENT OF FACILITIES SERVICES WASHBURN UNIVERSITY 2001 SW JEWELL TOPEKA, KANSAS		DATE: JUNE, 2004	
		DRAWN BY: NJG	
		SHEET NO.	DRAWING NO.
OF SHEETS		39e	



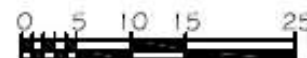
BUILDING TWO - FIRST FLOOR PLAN



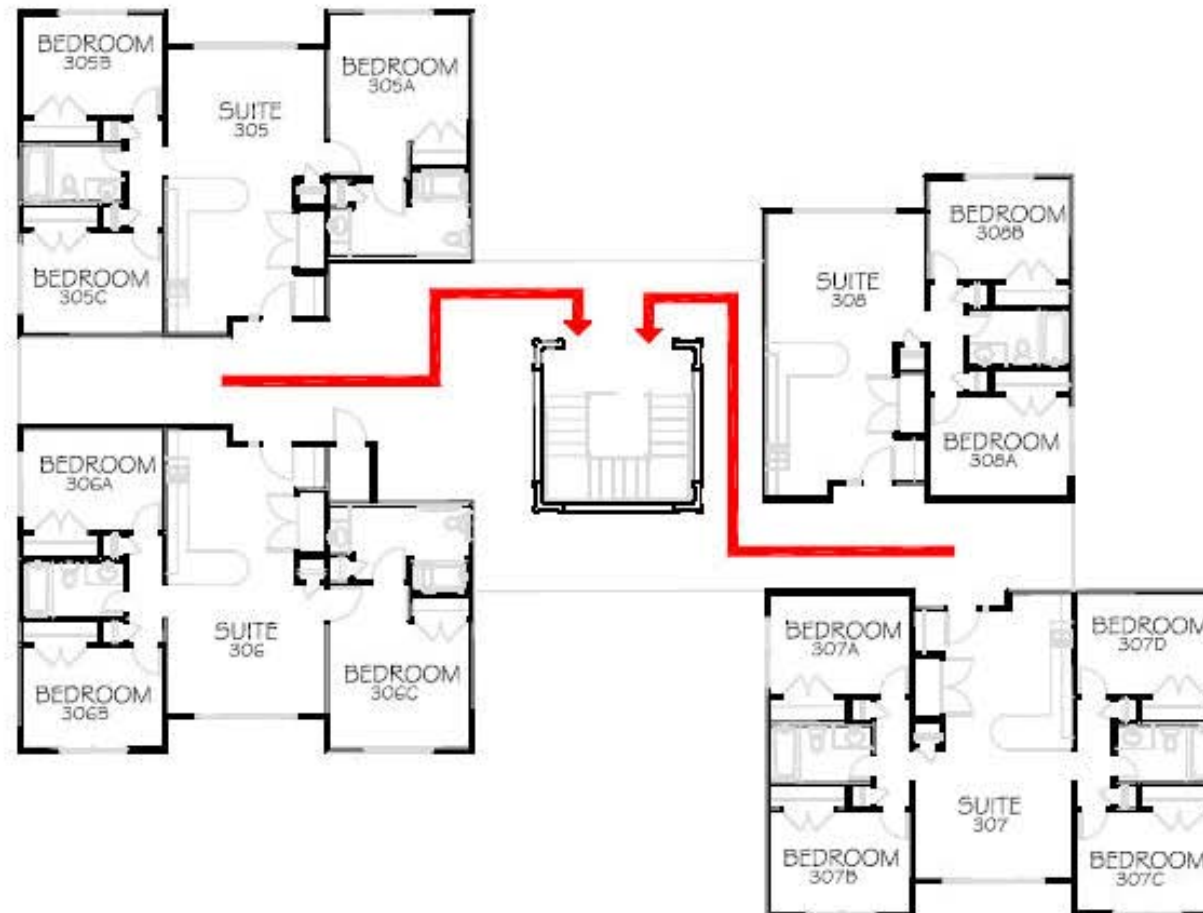
REV.			
WASHBURN VILLAGE			
DEPARTMENT OF FACILITIES SERVICES WASHBURN UNIVERSITY 2001 SW JEWELL TOPEKA, KANSAS		DATE: JUNE, 2004	
		DRAWN BY: NJG	
		SHEET NO.	DRAWING NO.
OF SHEETS		39f	



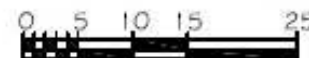
BUILDING TWO - SECOND FLOOR PLAN



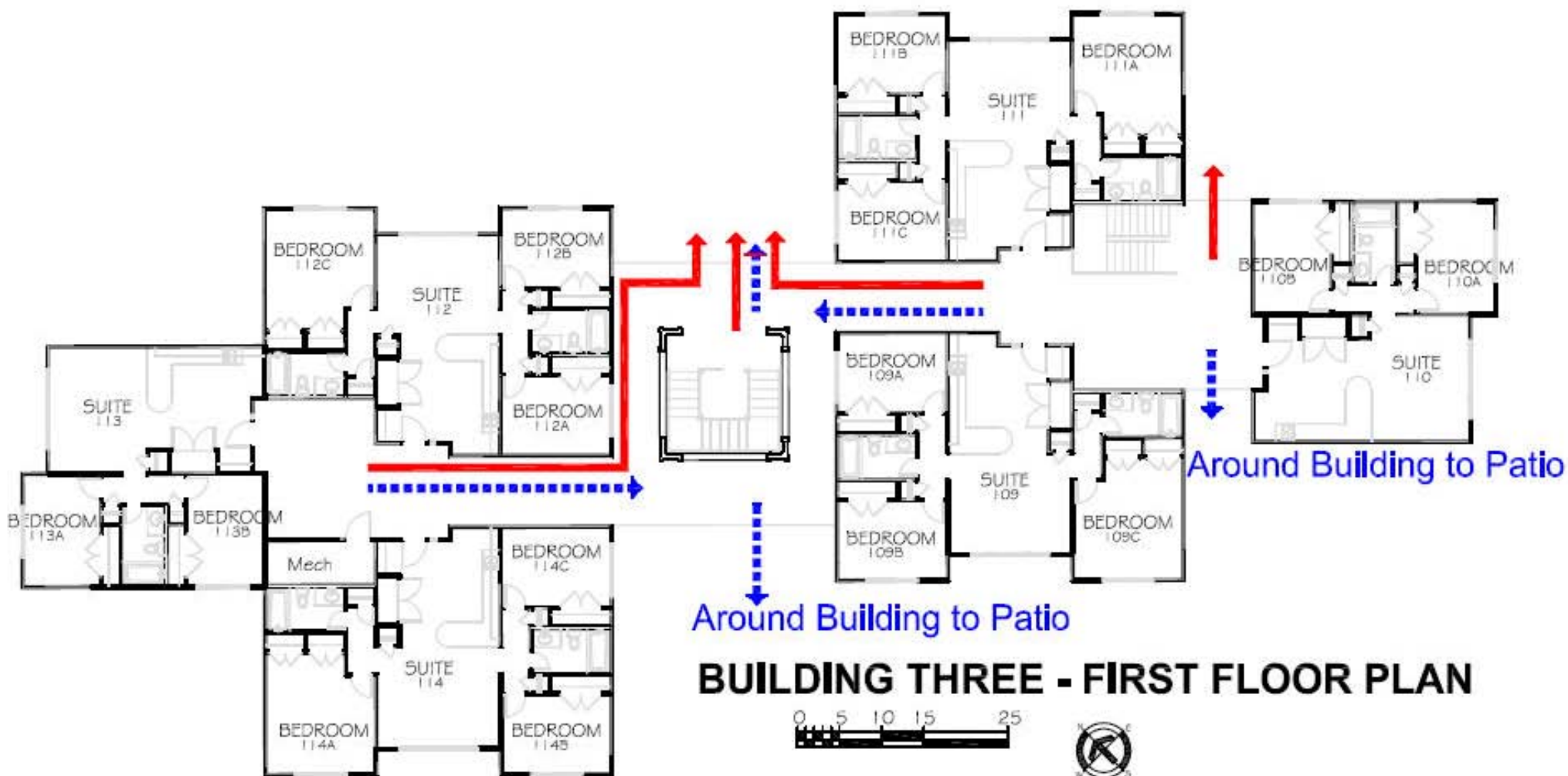
REV.			
WASHBURN VILLAGE			
DEPARTMENT OF FACILITIES SERVICES WASHBURN UNIVERSITY 2001 SW JEWELL TOPEKA, KANSAS		DATE: JUNE, 2004	
		DRAWN BY: NJG	
		SHEET NO.	DRAWING NO.
OF SHEETS			39g



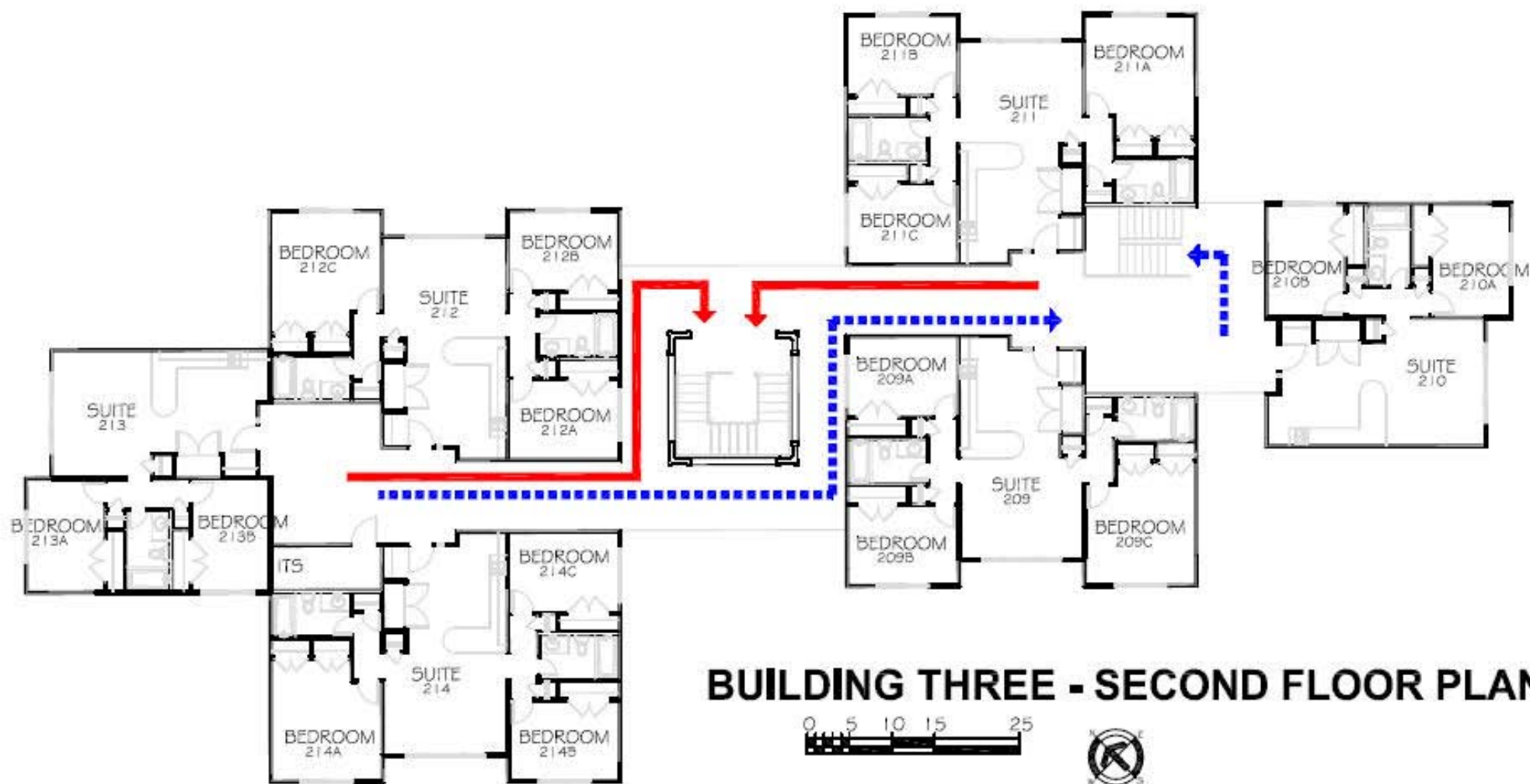
BUILDING TWO - THIRD FLOOR PLAN



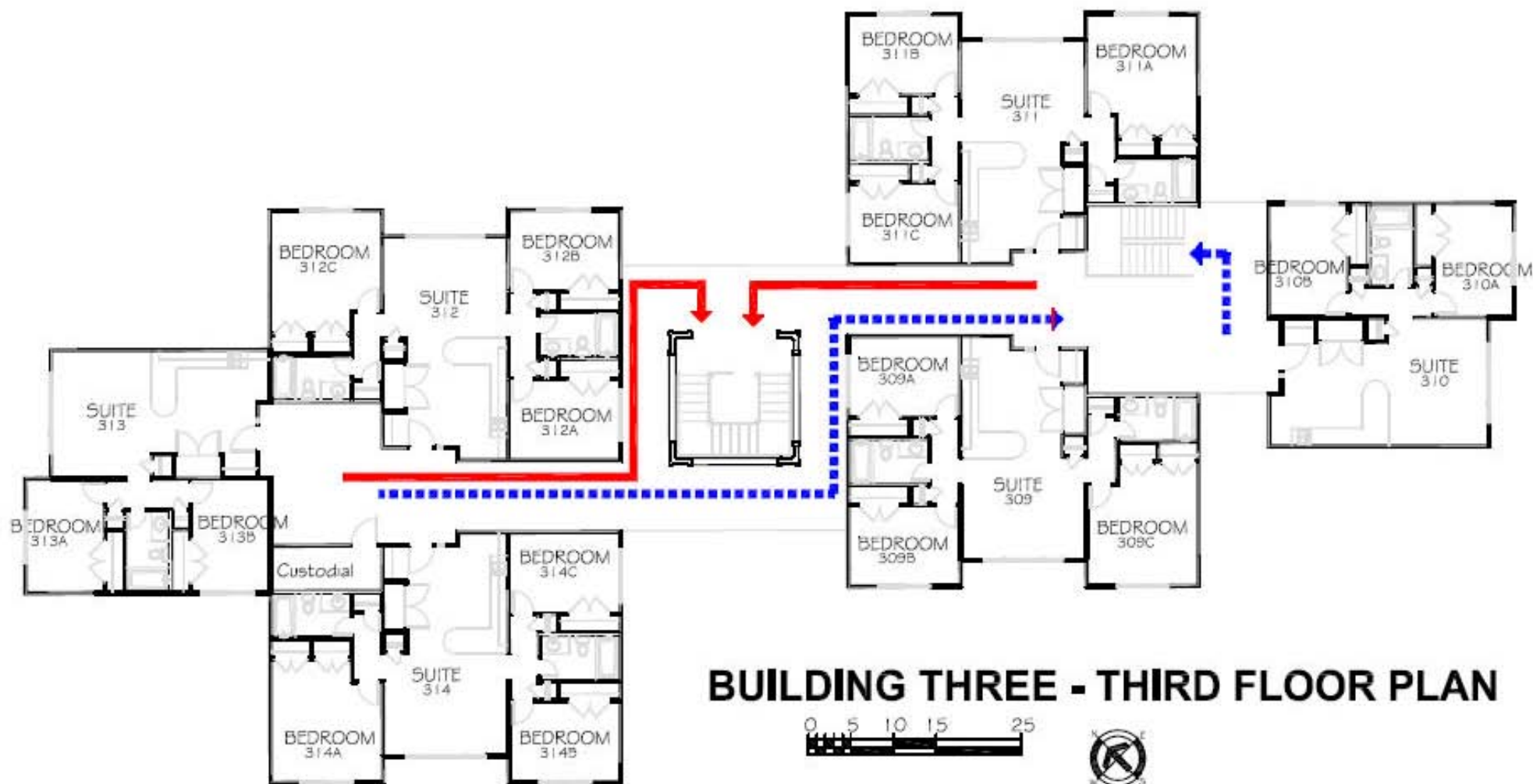
REV.			
WASHBURN VILLAGE			
DEPARTMENT OF FACILITIES SERVICES WASHBURN UNIVERSITY 2001 SW JEWELL TOPEKA, KANSAS		DATE: JUNE, 2004	
		DRAWN BY: NJG	
		SHEET NO.	DRAWING NO.
OF SHEETS			39h



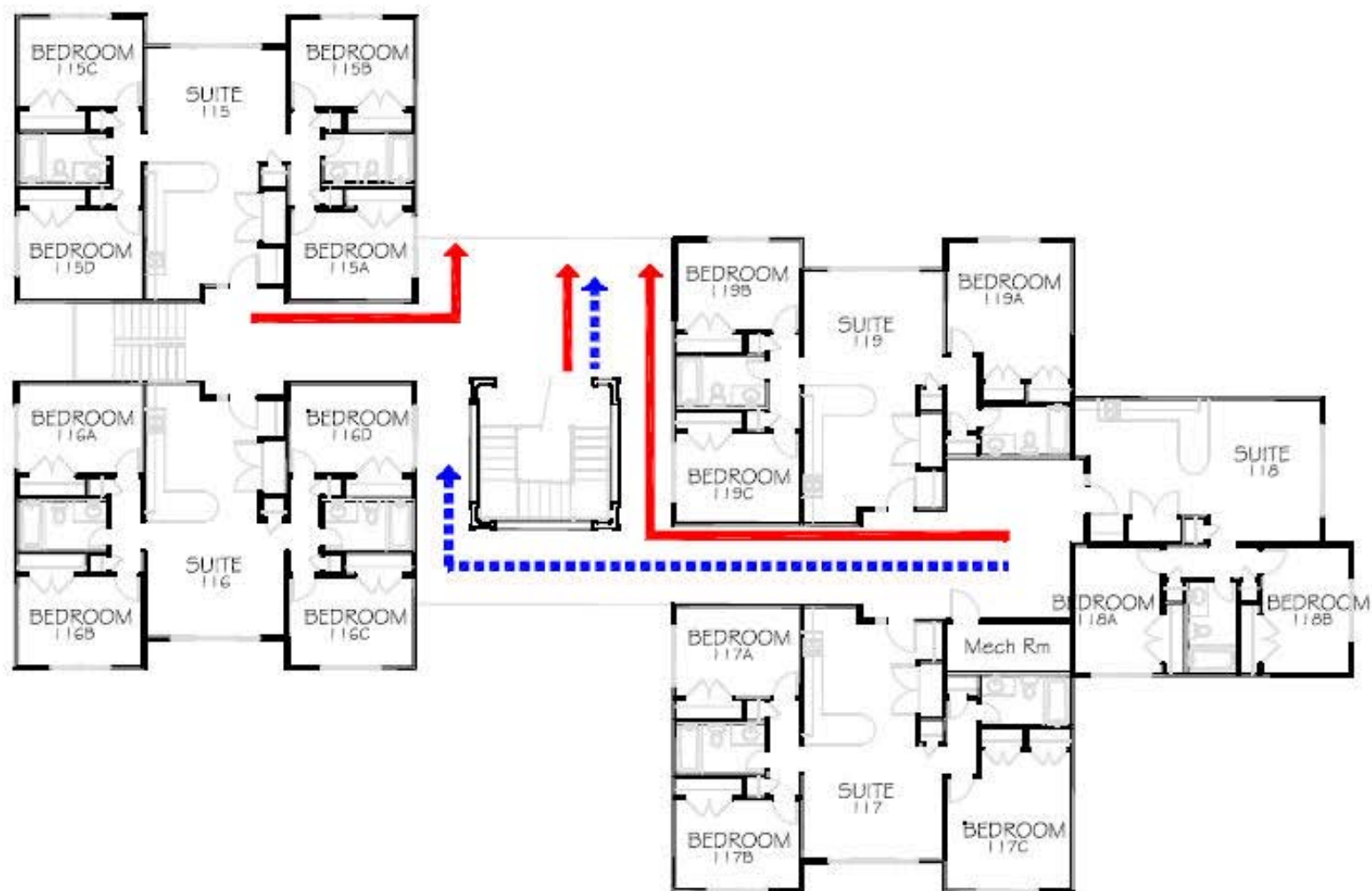
REV.	
WASHBURN VILLAGE	
DEPARTMENT OF FACILITIES SERVICES WASHBURN UNIVERSITY 2001 SW JEWELL TOPEKA, KANSAS	DATE: JUNE, 2004
	DRAWN BY: NJG
	SHEET NO.
	OF SHEETS
DRAWING NO. 391	



REV.	
WASHBURN VILLAGE	
DEPARTMENT OF FACILITIES SERVICES WASHBURN UNIVERSITY 2001 SW JEWELL TOPEKA, KANSAS	DATE: JUNE, 2004
	DRAWN BY: NJG
	SHEET NO.
	DRAWING NO.
OF SHEETS	39j



REV.		
WASHBURN VILLAGE		
DEPARTMENT OF FACILITIES SERVICES WASHBURN UNIVERSITY 2001 SW JEWELL TOPEKA, KANSAS	DATE: JUNE, 2004	
	DRAWN BY: NJG	
	SHEET NO.	DRAWING NO.
	OF SHEETS	39k



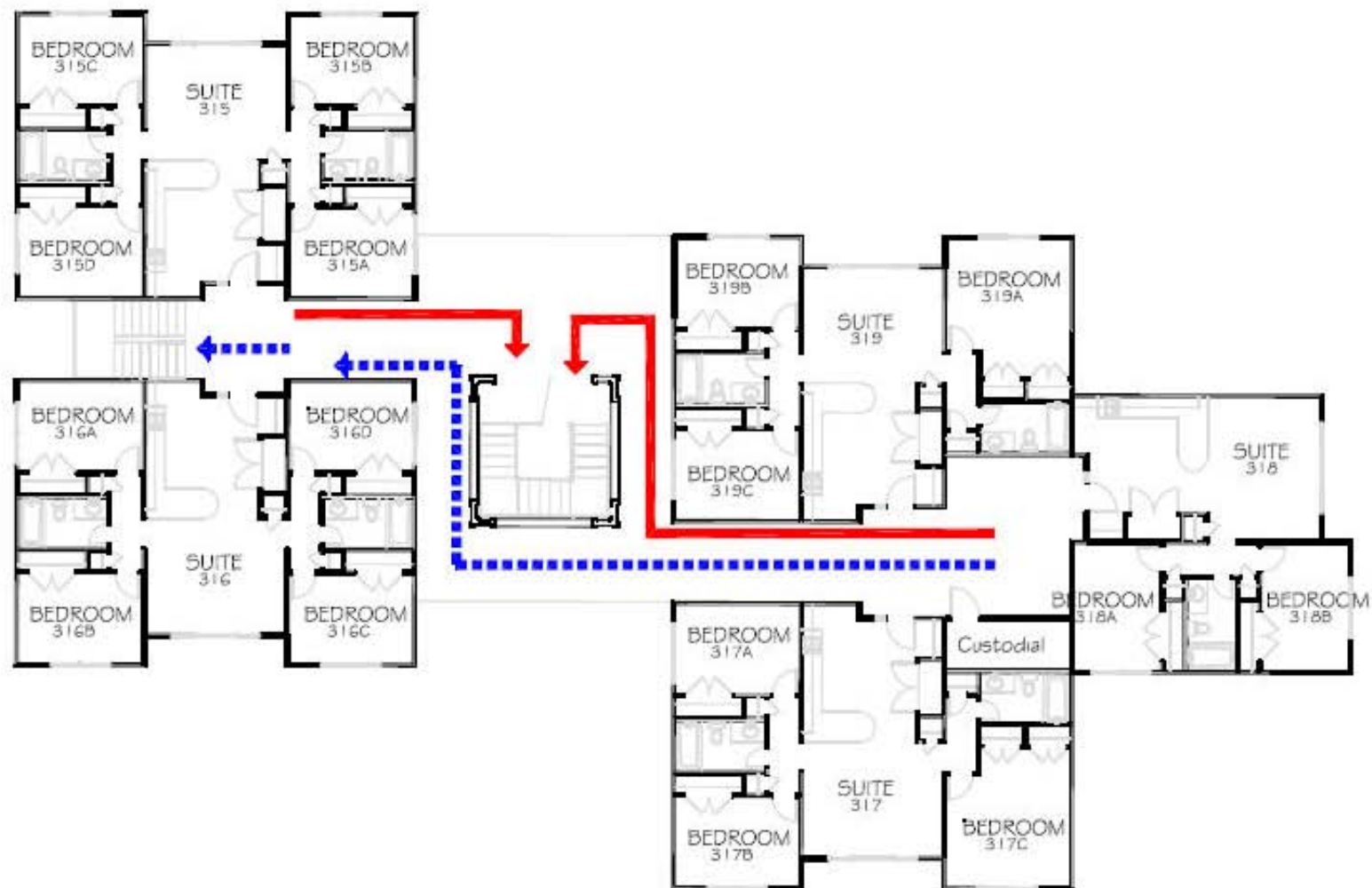
BUILDING FOUR - FIRST FLOOR PLAN



REV.	
WASHBURN VILLAGE	
DEPARTMENT OF FACILITIES SERVICES WASHBURN UNIVERSITY 2001 SW JEWELL TOPEKA, KANSAS	DATE: JUNE, 2004
	DRAWN BY: NJG
	SHEET NO.
	OF SHEETS
DRAWING NO. 391	



REV.				
WASHBURN VILLAGE				
DEPARTMENT OF FACILITIES SERVICES WASHBURN UNIVERSITY 2001 SW JEWELL TOPEKA, KANSAS	DATE: JUNE, 2004			
	DRAWN BY: NJG			
	<table border="1"> <tr> <td>SHEET NO.</td> <td>DRAWING NO.</td> </tr> <tr> <td>OF SHEETS</td> <td>39m</td> </tr> </table>	SHEET NO.	DRAWING NO.	OF SHEETS
SHEET NO.	DRAWING NO.			
OF SHEETS	39m			



BUILDING FOUR - THIRD FLOOR PLAN



WASHBURN VILLAGE

DEPARTMENT OF FACILITIES SERVICES

**WASHBURN
UNIVERSITY**

2001 SW JEWELL
TOPEKA, KANSAS

DATE: JUNE, 2004

DRAWN BY: NJG

SHEET NO.

OF SHEETS

DRAWING NO.

39n